


Drain: CROSSWINDS COMMONS DRAIN **Drain #:** 302
Improvement/Arm: CROSSWINDS COMMONS - SECTION 1
Operator: JOH **Date:** 12-10-03
Drain Classification: Urban/Rural **Year Installed:** 1997

GIS Drain Input Checklist

- Pull Source Documents for Scanning JOH 12-10
- Digitize & Attribute Tile Drains N/A
- Digitize & Attribute Storm Drains JOH 12-11
- Digitize & Attribute SSD JOH 12-11
- Digitize & Attribute Open Ditch N/A
- Stamp Plans JOH 12-11
- Sum drain lengths & Validate JOH 12-11
- Enter Improvements into Posse JOH 12-11
- Enter Drain Age into Posse DONE ✓
- Sum drain length for Watershed in Posse DONE ✓
- Check Database entries for errors JOH 12-11



SURVEYOR'S OFFICE

Hamilton County

Kenton C. Ward, Surveyor
 Phone (317) 776-8495
 Fax (317) 776-9628

Suite 146
 One Hamilton County Square
 Noblesville, Indiana 46060-2230

October 23, 1997

TO: HAMILTON COUNTY DRAINAGE BOARD

RE: Crosswind Commons Drain-Section 1 Arm

Attached is a petition, non-enforcement request, plans, calculations, quantity summary and assessment roll for the Crosswinds Commons Drain-Section 1 Arm. I have reviewed the submittals and petition and have found each to be in proper form.

I have made a personal inspection of the land described in the petition. Upon doing so, I believe that the drain is practicable; will improve the public health; benefit a public highway and be of public utility; and that the costs, damages and expenses of the proposed drain will probably be less than the benefits accruing to the owners of land likely to be benefited. The drain will consist of the following:

6" SSD	4192 ft	18" RCP	284 ft
12" RCP	1244 ft	21" RCP	418 ft
15" RCP	466 ft	24" RCP	346 ft

The total length of the drain will be 6,950 feet.

The retention pond located in Block A at the rear of lots 14 to 20 and lots 31 to 34 is not to be considered part of the regulated drain. Only the inlet and outlet will be maintained as part of the regulated drain. The maintenance of the pond (lake) will be the responsibility of the Homeowners Association. The Board will however, retain jurisdiction for ensuring the storage volume for which the lake was designed will be retained. Thereby, allowing no fill or easement encroachments.

The subsurface drains (SSD) to be part of the regulated drain are those located under the curbs. Only the main SSD lines which

are within R/W are to be maintained as regulated drain. Laterals for individual lots will not be considered part of the regulated drain. The portion of the SSD which will be regulated other than those under curbs are as follows: Rear of Lots 1, 6 and 7.

I have reviewed the plans and believe the drain will benefit each lot equally. Therefore, I recommend each lot be assessed equally. I also believe that no damage will result to landowners by the construction of this drain. I recommend a maintenance assessment of \$60.00 per lot, \$5.00 per acre for roadways, with a \$60.00 minimum. With this assessment the total annual assessment for this drain/ this section will be \$ ~~22000~~.

Parcels assessed for this drain may be assessed for the Collins-Osborn or Williams Creek Drain at sometime in the future.

I believe this proposed drain meets the requirements for Urban Drain Classification as set out in IC 36-9-27-67 to 69. Therefore, this drain shall be designated as an Urban Drain.

I recommend that upon approval of the above proposed drain that the Board also approve the attached non-enforcement request. This request is for the reduction of the regulated drain easement to those easement widths as shown on the secondary plat for Crosswinds Commons-Section 1 as recorded in the office of the Hamilton County Recorder.

I recommend the Board set a hearing for this proposed drain for November 24, 1997.

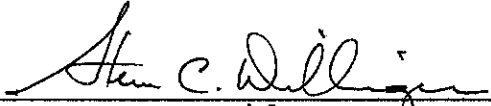
Kenton C. Ward
Hamilton County Surveyor
KCW/no

FINDINGS AND ORDER
CONCERNING THE MAINTENANCE OF THE
CROSSWIND COMMONS, SECTION 1 DRAIN

On this 24th day of November 1997, the Hamilton County Drainage Board has held a hearing on the Maintenance Report and Schedule of Assessments of the CROSSWIND COMMONS-SECTION 1

Evidence has been heard. Objections were presented and considered. The Board then adopted the original/amended Schedule of Assessments. The Board now finds that the annual maintenance assessments will be less than the benefits to the landowners and issues this order declaring that this Maintenance Fund be established.

HAMILTON COUNTY DRAINAGE BOARD




President



Member

Member

ATTEST: 
Administrative Secretary
Revised 12/95

BEFORE THE HAMILTON COUNTY DRAINAGE BOARD
IN THE MATTER OF THE Crosswind Commons Drain-Sec. 1

NOTICE

TO WHOM IT MAY CONCERN AND _____

Notice is hereby given of the Hearing of the Hamilton County
Drainage Board on the Crosswind Commons-Sec. 1 _____ Drain, on
November 24th, 1997, at 9:25 A.M. in the Commissioners's Court,
Hamilton County Judicial Center, One Hamilton County Square
Noblesville, Indiana and which the Maintenance Report of the
Board have been filed and are available for public inspection in
the Office of the Hamilton County Surveyor.

Hamilton County Drainage Board

ATTEST *Nancy Ellen Oldham*
Administrative Secretary

ONE TIME ONLY

BEFORE THE HAMILTON
COUNTY DRAINAGE BOARD
IN THE MATTER OF THE


CROSSWIND COMMONS-SECTION 1 DRAIN

NOTICE

Notice is hereby given pursuant to Section 405 of the 1965 Indiana Drainage Code that this Board, prior to final adjournment has issued an order adopting the Schedule of Assessments, filed the same and made public announcement thereof at the hearing and ordered publication. If judicial review of the findings and order of the Board is not requested pursuant to Article Eight of this code within twenty (20) days from the date of this publication, the order shall be conclusive.

HAMILTON COUNTY DRAINAGE BOARD

ATTEST:


Administrative Secretary

ONE TIME ONLY



SCHEER'S
INCORPORATED

1023 W. 55TH ST., COUNTRYSIDE, IL 60525 708-352-6282



FRONTIER INSURANCE COMPANY

185 Lake Louise Marie Road, Rock Hill, NY 12775-8000

**BOARD OF COMMISSIONERS
OF THE COUNTY OF HAMILTON**

DATE _____

SUBDIVISION BOND

ATTEST: _____
HAMILTON COUNTY AUDITOR

Bond No.: 109970

Principal Amount: \$108,510.00

KNOW ALL MEN BY THESE PRESENTS, that we SPRINGMILL PROPERTIES, L.L.C.
9551 Delegate's Row
Indianapolis, IN 46240 as Principal, and Frontier

Insurance Company Rock Hill, NY a New York Corporation,

as Surety, are held and firmly bound unto Hamilton County Commissioners
One Hamilton County Square
Noblesville, IN 46060 in the penal sum of One Hundred

Eight Thousand Five Hundred Ten and 00/100 ----- (Dollars)

(\$108,510.00 -----), lawful money of the United States of America,

for the payment of which well and truly to be made, we bind

ourselves, our heirs, executors, administrators, successors and

assigns, jointly and severally, firmly by these presents.

WHEREAS, Springmill Properties, L.L.C.

has agreed to construct in Crosswind Commons, Section 1 Subdivision,

in Hamilton County, IN the following

improvements:

Storm Sewer, Sub-Surface Drains and Erosion Control

Page Two


NOW, THEREFORE, THE CONDITION OF THIS OBLIGATION IS SUCH, that if the said Principal shall construct, or have constructed, the improvements herein described, and shall save the Obligee harmless from any loss, cost or damage by reason of its failure to complete said work, then this obligation shall be null and void, otherwise to remain in full force and effect, and the Surety, upon receipt of a resolution of the Hamilton County Commissioners Board indicating that the improvements have not been installed or completed, will complete the improvements or pay to the Municipality such amount up to the Principal amount of this bond which will allow the municipality to complete the improvements.

Signed, sealed and dated, this 20th day of August, 1997

SPRINGMILL PROPERTIES, L.L.C.
Principal

FRONTIER INSURANCE COMPANY
Surety

By: _____

By: 
James I. Moore, Attorney-in-Fact

POWER OF ATTORNEY

Know All Men By These Presents: That FRONTIER INSURANCE COMPANY, a New York Corporation, having its principal office in Rock Hill, New York, pursuant to the following resolution, adopted by the Board of Directors of the Corporation on the 4th day of November, 1985:

"RESOLVED, that the Chairman of the Board, the President, or any Vice President be, and hereby is, authorized to appoint Attorneys-in-Fact to represent and act for and on behalf of the Company to execute bonds, undertakings, recognizances and other contracts of indemnity and writings obligatory in the nature thereof, and to attach thereto the corporate seal of the Company, in the transaction of its surety business;

"RESOLVED, that the signatures and attestations of such officers and the seal of the Company may be affixed to any such Power of Attorney or to any certificate relating thereto by facsimile, and any such Power of Attorney or certificate bearing such facsimile signatures or facsimile seal shall be valid and binding upon the Company when so affixed with respect to any bond, undertaking, recognizance or other contract of indemnity or writing obligatory in the nature thereof;

"RESOLVED, that any such Attorney-in-Fact delivering a secretarial certification that the foregoing resolutions still be in effect may insert in such certification the date thereof, said date to be not later than the date of delivery thereof by such Attorney-in-Fact."

This Power of Attorney is signed and sealed in facsimile under and by the authority of the above Resolution.

DOES HEREBY MAKE, CONSTITUTE AND APPOINT:

Lewis James Scheer Michael J. Scheer Alice Rhoads
James I. Moore Bonnie Kruse Stephen T. Kazmer Dawn L. Morgan

of La Grange, in the State of Illinois
its true and lawful Attorney(s)-in-Fact with full power and authority hereby conferred in its name, place and stead to sign, execute, acknowledge and deliver in its behalf, and as its act and deed, without power of redelegation, as follows:

State of Illinois }
County of Cook } ss:

On August 20, 1997
herein, duly commissioned and sworn, personally appeared

, before me, a Notary Public in and for said County and State, residing
James I. Moore

known to me to be Attorney-in-Fact of Frontier Insurance Company
the corporation described in and that executed the within and foregoing instrument, and known to me to be the person who executed the
said instrument in behalf of the said corporation, and he duly acknowledged to me that such corporation executed the same.

WITNESS WHEREOF, I have hereunto set my hand and affixed my official seal, the day and year stated in this certificate above.

Commission Expires



Bonnie Kruse
Notary Public



Christine I. Lane
CHRISTINE I. LANE
Notary Public State of New York
Sullivan County Clerk's No. 1996
Commission Expires May 2, 1998

CERTIFICATION

I, JOSEPH P. LOUGHLIN, Secretary of FRONTIER INSURANCE COMPANY of Rock Hill, New York, do hereby certify that the foregoing Resolution adopted by the Board of Directors of this Corporation and the Powers of Attorney issued pursuant thereto, are true and correct, and that both the Resolution and the Powers of Attorney are in full force and effect.

In Witness Whereof, I have hereunto set my hand and affixed the facsimile seal of the corporation this 20th day of August, 19 97



Joseph P. Loughlin
JOSEPH P. LOUGHLIN, Secretary

CERTIFICATE OF COMPLETION AND COMPLIANCE

To: Hamilton County Surveyor


Re: Crosswind Commons

I hereby certify that:

1. I am a Registered Land Surveyor or Engineer in the State of Indiana .
2. I am familiar with the plans and specifications for the above referenced subdivision .
3. I have personally observed and supervised the completion of the drainage facilities for the above referenced subdivision .
4. The drainage facilities within the above referenced subdivision to the best of my knowledge , information and belief have been installed and completed in conformity with all plans and specifications .

Signature: Leland D. Miller Jr. Date: January 7, 1999Type or Print Name: Leland D. Miller Jr.Business Address: 948 Conner StreetNoblesville, In. 46060Telephone Number: (317) 773-2644

SEAL



INDIANA REGISTRATION NUMBER

S0083



SURVEYOR'S OFFICE

Hamilton County

Kenton C. Ward, Surveyor
 Phone (317) 776-8495
 Fax (317) 776-9628

Suite 146
One Hamilton County Square
Noblesville, Indiana 46060-2230

To: Hamilton County Drainage Board

January 6, 1999

Re: Crosswind Commons Drain: Sec. 1 Arm

Attached are as-builts, certificate of completion & compliance, and other information for Crosswind Commons Sec. 1. An inspection of the drainage facilities for this section has been made and the facilities were found to be complete and acceptable.

During construction, changes were made to the drain which will alter the plans submitted with my report for this drain dated October 23, 1997. The changes are as follows:

Structure: T.C.: I.E.: Pipe: Length: Original Plans: Difference:

614		905.28				
617	909.91	906.01	24	335	320	15
617	909.91	906.01				
618	909.93	906.08	24	26		
618	909.93	906.08				
619	909.3	906.27	21	152	168	-16
629		905.42				
630	909.83	905.99	21	172	182	-10
630	909.83	905.99				
631	909.8	906.3	15	26		
631	909.8	906.3				
632	911.58	906.55	12	58	55	3
632	911.58	906.55				
633	908.66	906.9	12	116	119	-3
623	909.33	906.4				
624	911.4	906.49	18	163	160	3
622	909.1	907.17				
620	908.3	906.7	12	181	180	1
620	908.3	906.67				
619	909.3	906.27	12	167	170	-3

619	909.3	906.32				
623	909.33	906.4	21	81	80	1
624	911.4	906.49				
625	909.24	906.69	18	122	124	-2
625	909.24	906.73				
626	910.37	906.78	15	37		
626	910.37	906.78				
627	910.28	906.95	15	58	57	1
627	910.28	906.95				
628	909.28	907.35	12	151	150	1
634		905.51				
635	912.42	906.45	15	146	153	-7
635	912.42	906.45				
639	910.76	907.06	12	193		
635	912.42	906.45				
636	910.49	906.82	15	193		
636	910.49	906.82				
637	910.74	907.13	15	27	26	1
637	910.74	907.13				
638	910.13	907.63	12	168		
640	910.75	907.82				
639	910.76	907.15	12	210	209	1

6" SSD Streets:

Jet Stream Blvd	615
Westwind Way	1192
x2	1807

Total: 3614

6" SSD Lots:

1-2	140
27-29	270
6-7	180

Total: 590

RCP Pipe Totals:

12"	1244
15"	487
18"	289 ⁷⁸⁸
21"	409 ⁴⁰⁵
24"	361

Other Drain:	

The length of the drain due to the changes described above is now **6,994 feet**.

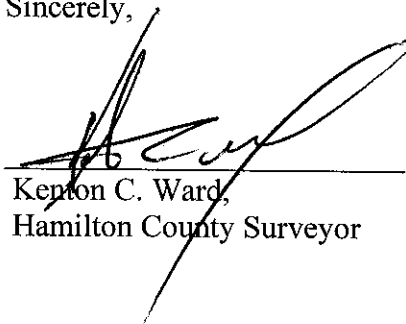
Note: 6" SSD across the rear of lots 1-2, 6-7, 27-29 was constructed with 6" PVC.

The non-enforcement was approved by the Board at its meeting on November 24, 1997 and recorded under instrument #9809806609.

The bond or letter of credit from Frontier Insurance Co., number 109969 and 109970; in the amount of \$792.00 for monumentation and \$108,510.00 for storm sewers, ssd, erosion control; was released July 27, 1998.

I recommend the Board approve the drains construction as complete and acceptable.

Sincerely,



Kenton C. Ward,
Hamilton County Surveyor

KCW/slm



Established 1971
MILLER SURVEYING
LAND SURVEYING - ENGINEERING

948 Cambridge Street
Noblesville, IN 46060
Phone: (317) 773-2644
FAX: (317) 773-2694

Office hours: Mon. - Fri. 8:00 a.m. - 4:00 p.m.
Appointments arranged for your convenience.

Sending Fax #317-773-2694

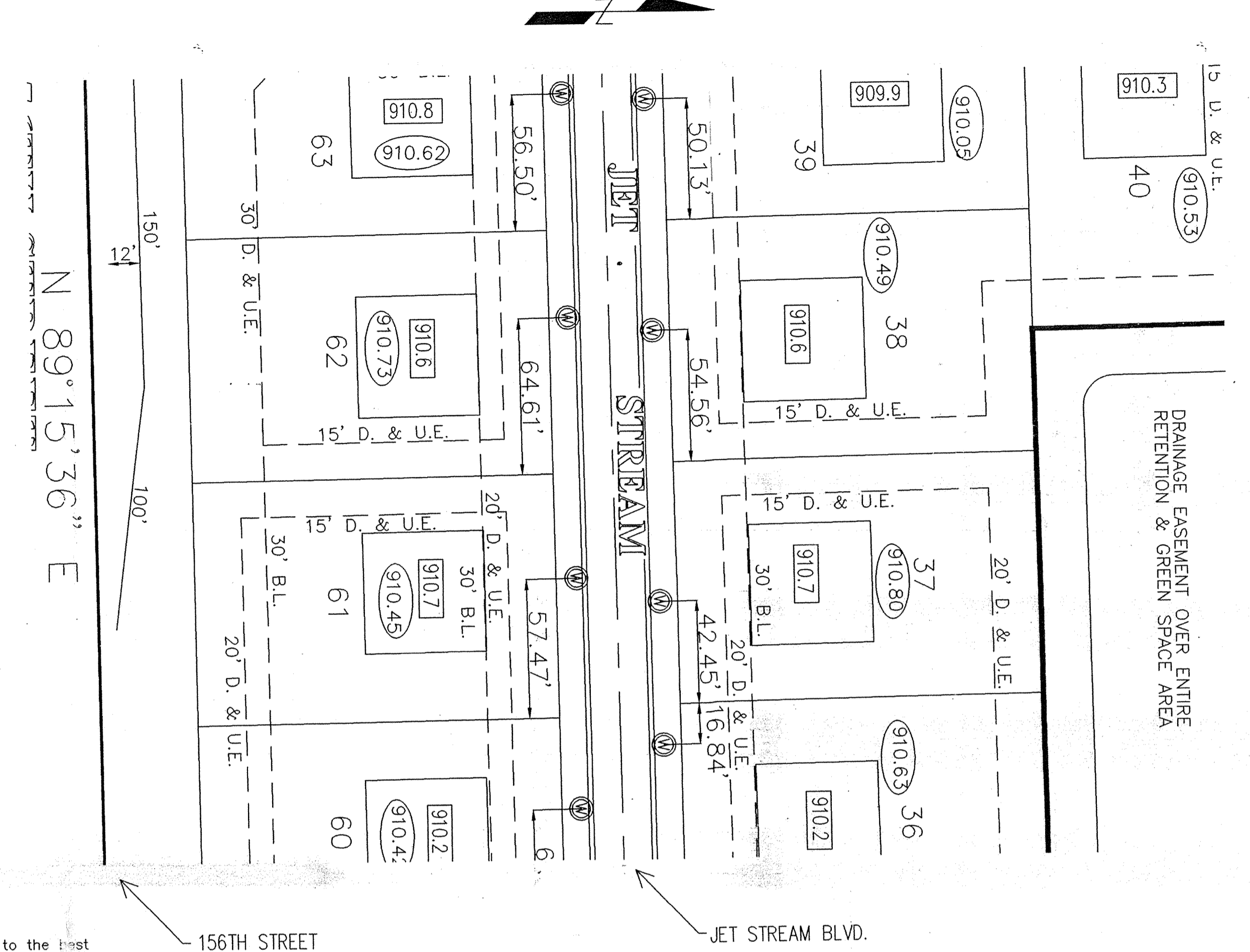
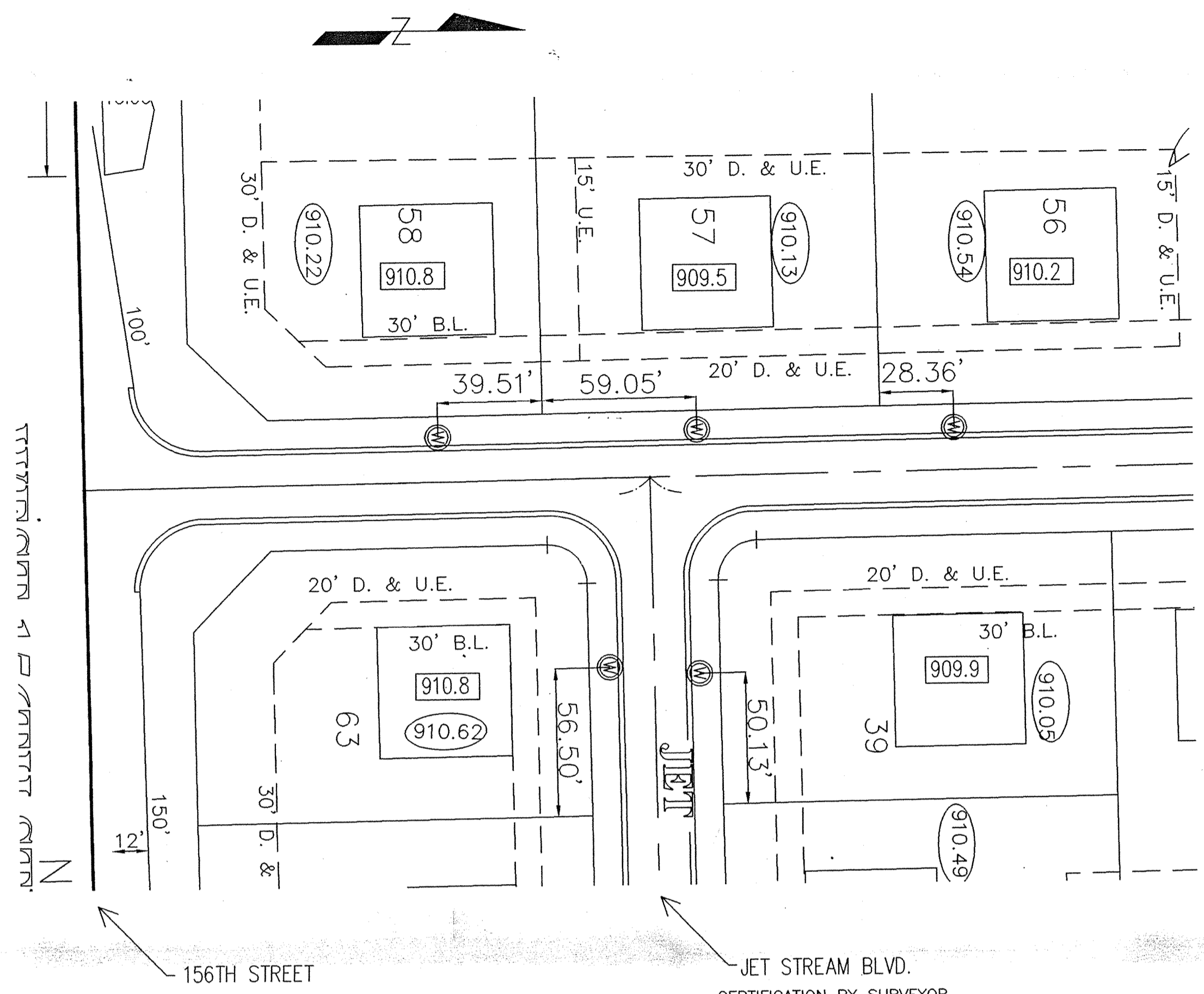
Total No. of pages 2 including cover letter

DATE: JAN. 7. 1999

TO: Jerry Listen FAX # 776-9628

FROM: Doug Hall FAX # 773-2694

If you do not receive all pages or have problems receiving this transmission,
contact Arvin at 317-773-2644.



JET STREAM BLVD.
CERTIFICATION BY SURVEYOR

The attached ASBUILT DRAWINGS, page _____ through _____ are, to the best of my knowledge and belief a true and correct representation of the STORM SEWER SYSTEM installation.

Leland D. Miller, Jr. #S0083
Miller Surveying, Inc.

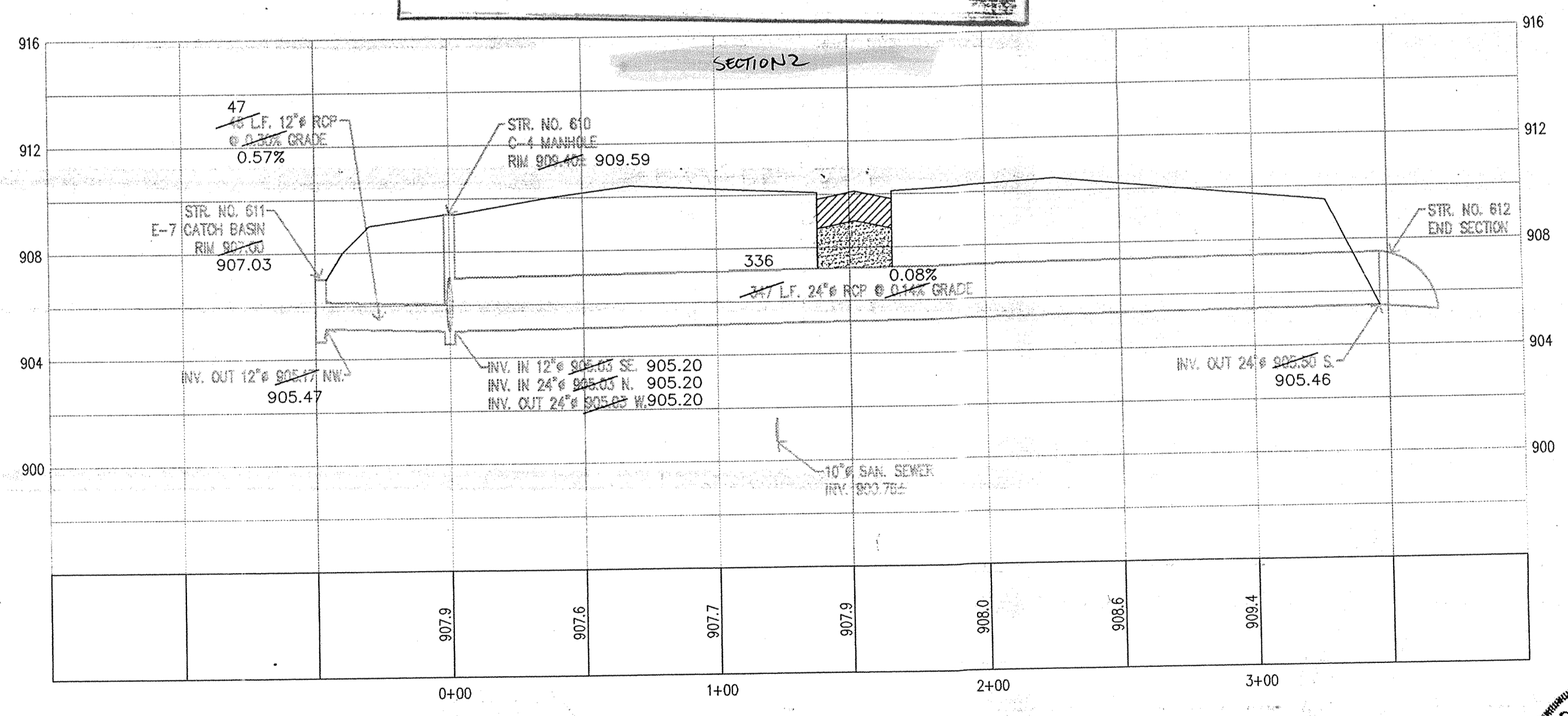
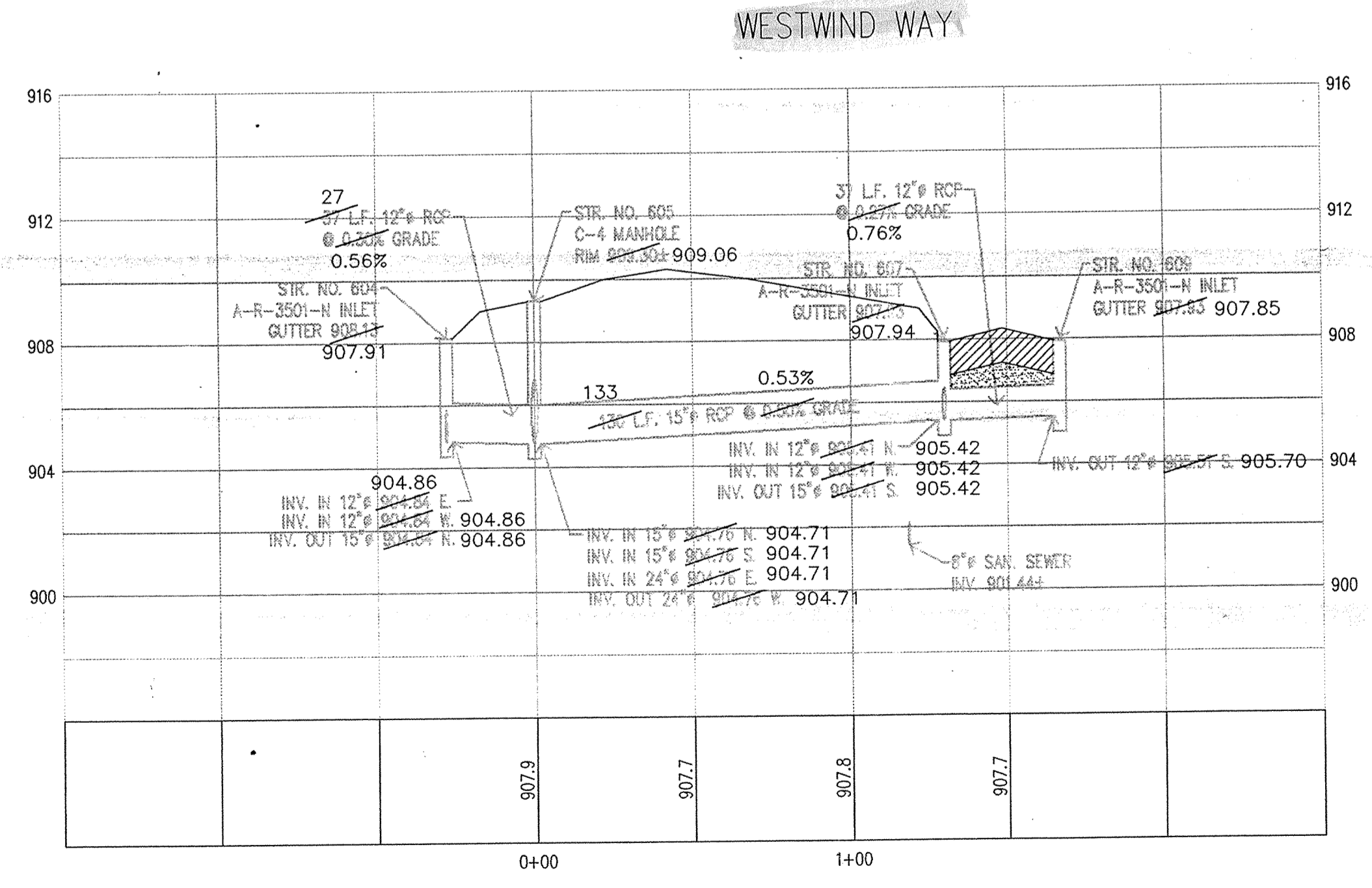
DATE

This information was gathered for input into the Hamilton County Geographical Information System. This document is considered an official record of the GIS.

Entry Date: 12-11-03

Entered by: JDH

SECTION 2
SECTION 1
SCALE: HORIZONTAL 1" = 40'
VERTICAL 1" = 4'



NOTE: PROFILE STATIONING APPLIES TO STORM SEWER ONLY.

DONALD E. BLUE
REGISTERED
No. 6554
STATE OF INDIANA
PROFESSIONAL ENGINEER

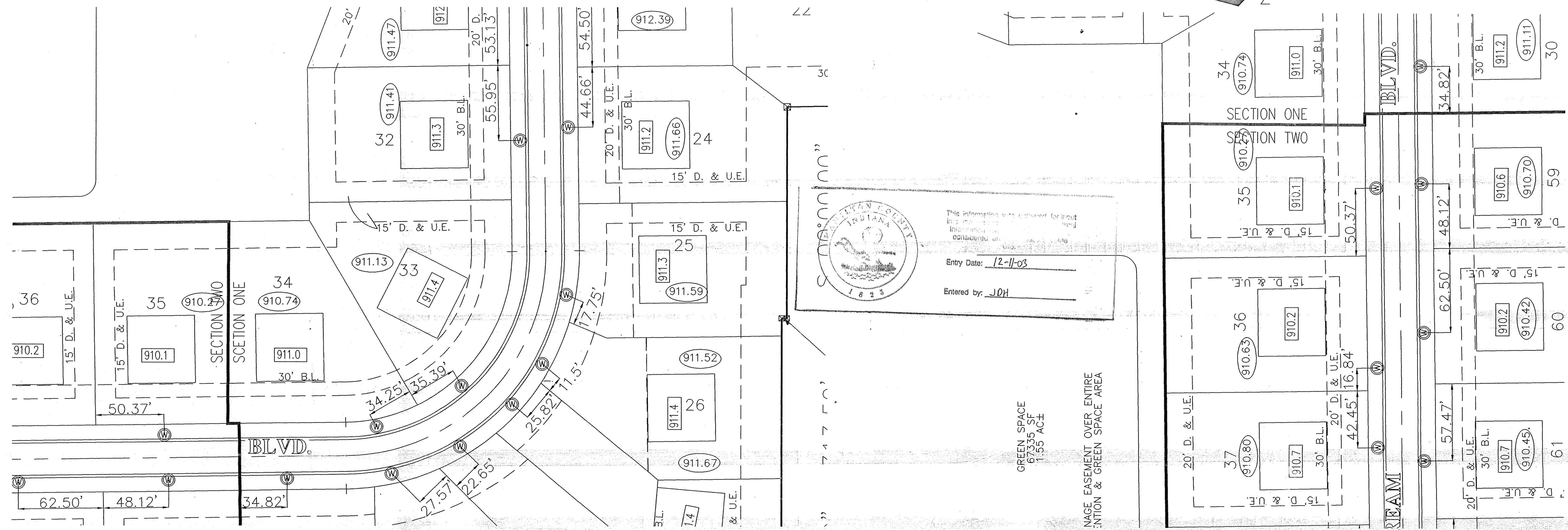
Leland D. Miller
DATE: 7-17-98
JOB NO: B23797

SHEET
1 of 8

MILLER SURVEYING
104 S. CONNER STREET
NOBLESVILLE INDIANA 46060
Ph. # (317) 773-2884 Fax # 773-2884

RAYL SURVEYING & ENGINEERING
104 S. CONNER STREET
NOBLESVILLE INDIANA 46060
Ph. # (765) 643-2614 Fax # (765) 643-1874

AS-BUILT STORM SEWER PLAN & PROFILE
CROSSWIND COMMONS

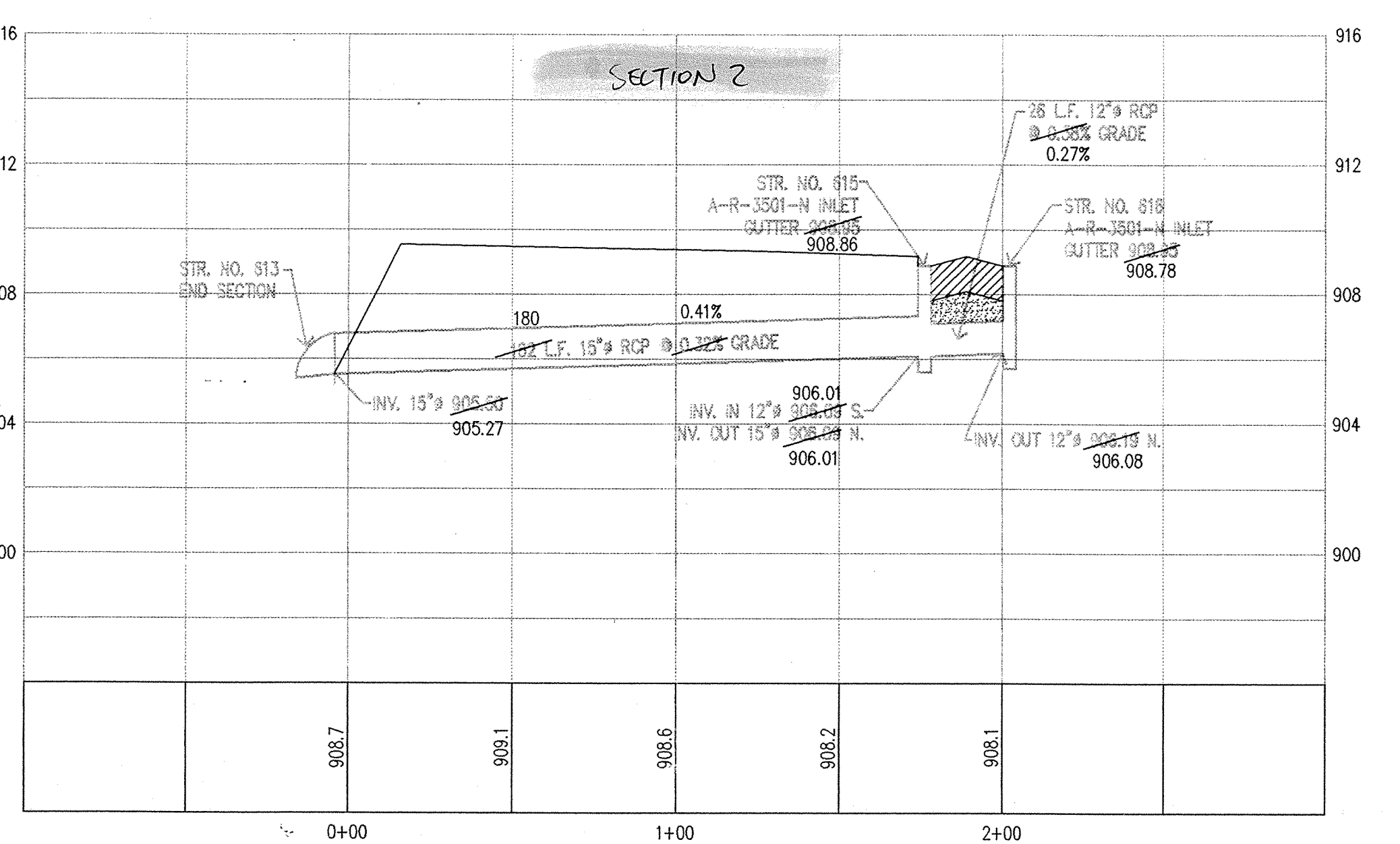
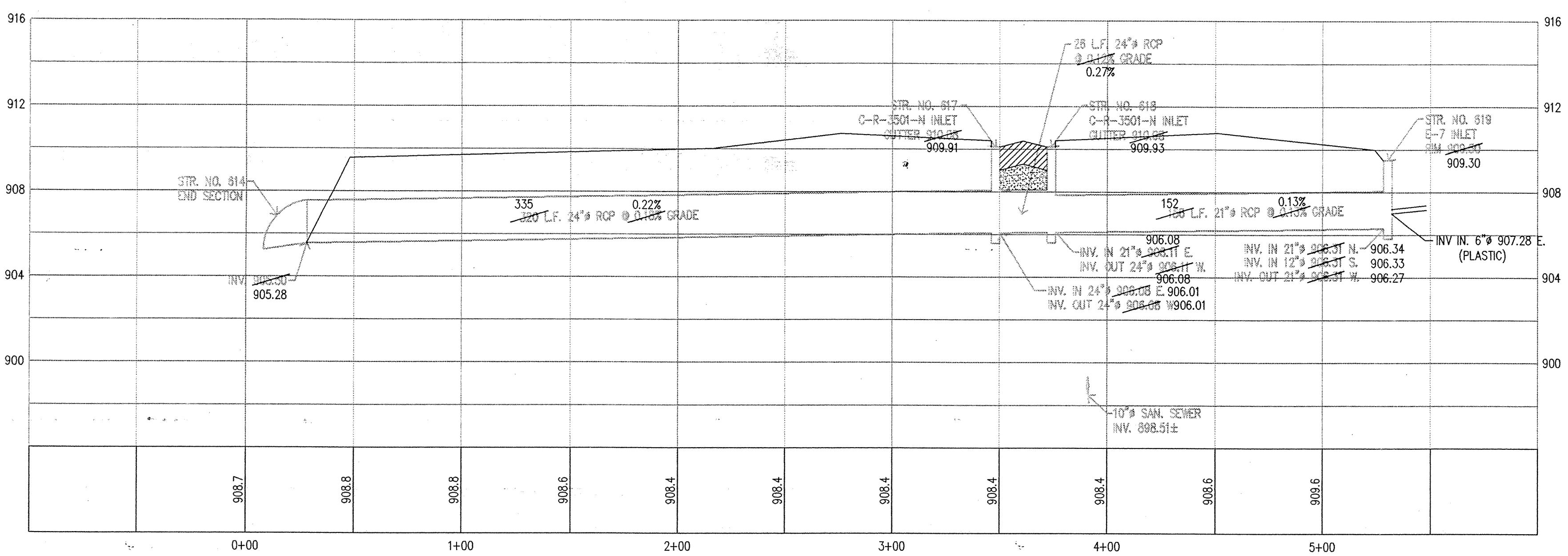


CERTIFICATION BY SURVEYOR
 The attached ASBUILT DRAWINGS, page _____ through _____ are, to the best of my knowledge and belief a true and correct representation of the STORM SEWER SYSTEM installation.

Leland D. Miller, Jr. #50083
 Miller Surveying, Inc.

Date _____

SCALE: HORIZONTAL 1" = 40'
 VERTICAL 1" = 4'




NOTE: PROFILE STATIONING APPLIES TO STORM SEWER ONLY.


MILLER SURVEYING
 846 CONNER STREET
 NOBLESVILLE INDIANA 46060
 Ph. # (317) 773-8844 FAX 773-8894

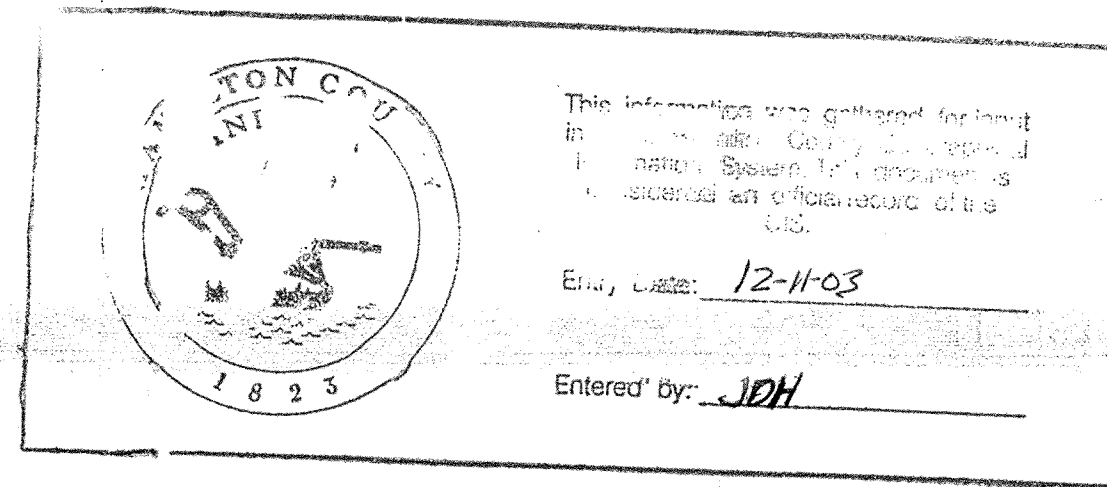
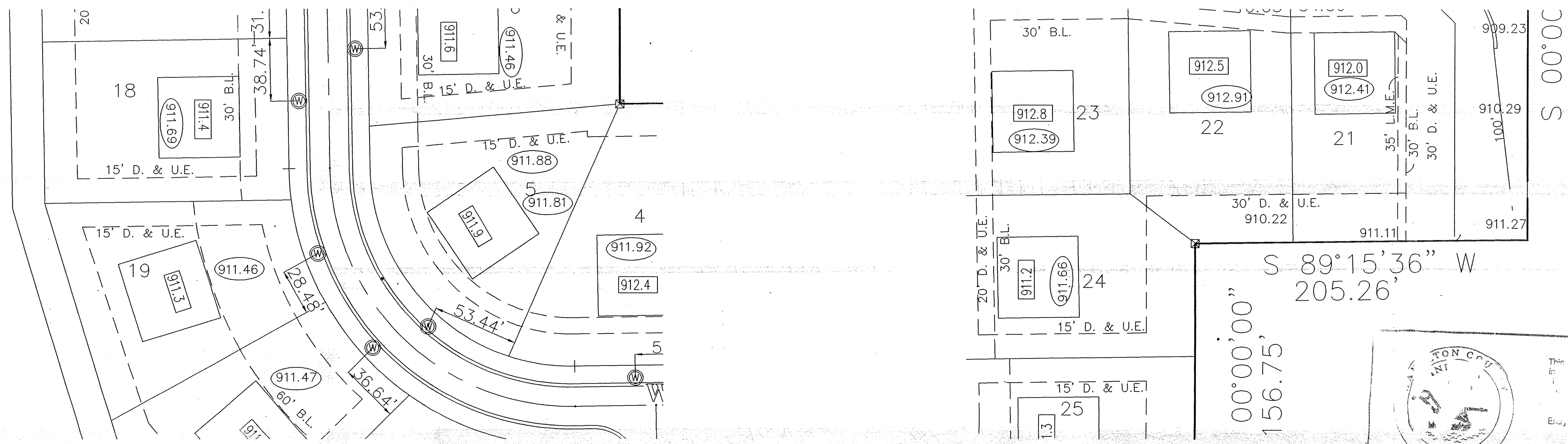
RAYL SURVEYING & ENGINEERING
 1840 E. 63RD STREET
 ANDERSON, INDIANA 46013
 Ph. # (765) 645-9814
 Fax # (765) 645-1874

AS-BUILT STORM SEWER PLAN & PROFILE
CROSSWIND COMMONS



DATE: 2-17-98
 JOB NO: B23797





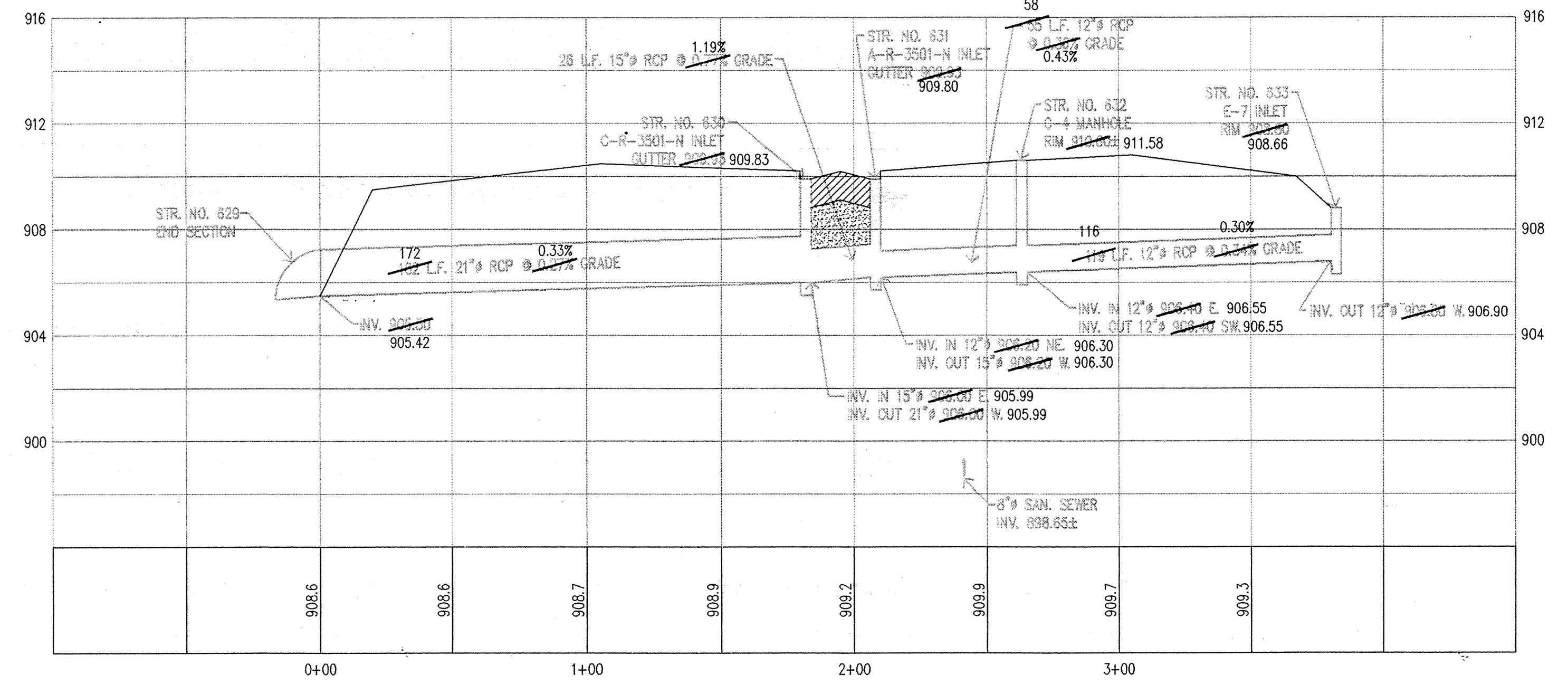
CERTIFICATION BY SURVEYOR
 The attached ASBUILT DRAWINGS, page _____ through _____ are, to the best of my knowledge and belief a true and correct representation of the STORM SEWER SYSTEM installation.

Leland D. Miller, Jr. #S0083
 Miller Surveying, Inc. Date _____

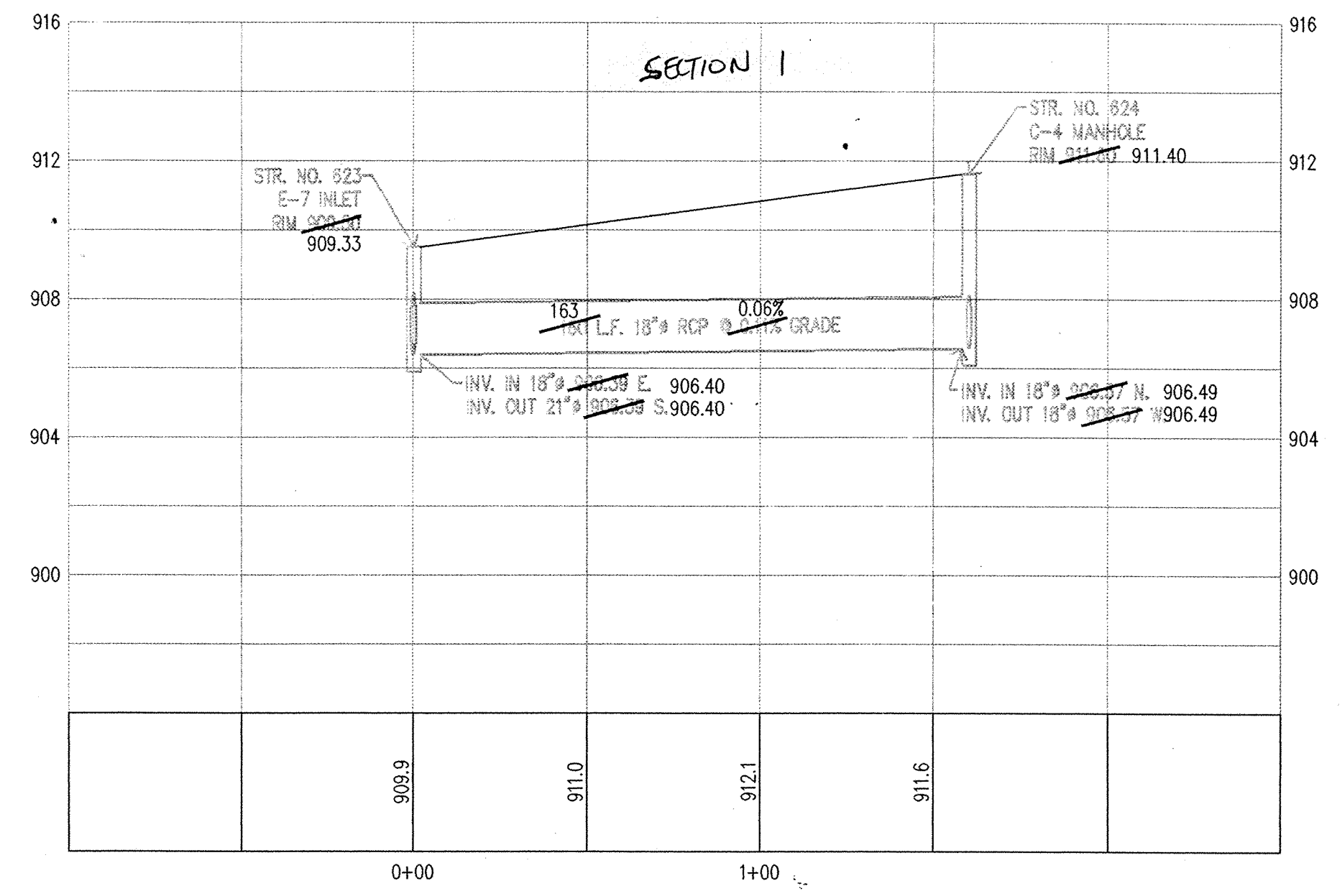
MILLER SURVEYING
 946 CORNER STREET
 NOBLESVILLE, INDIANA 46060
 PH. # (317) 773-2844 FAX. # (317) 773-2884

RAYL SURVEYING & ENGINEERING
 1940 E. 63RD STREET
 ANDERSON, INDIANA 46013
 PH. # (765) 643-5814 FAX. # (765) 643-2874


WESTWIND WAY




SCALE: HORIZONTAL 1" = 40'
 VERTICAL 1" = 4'



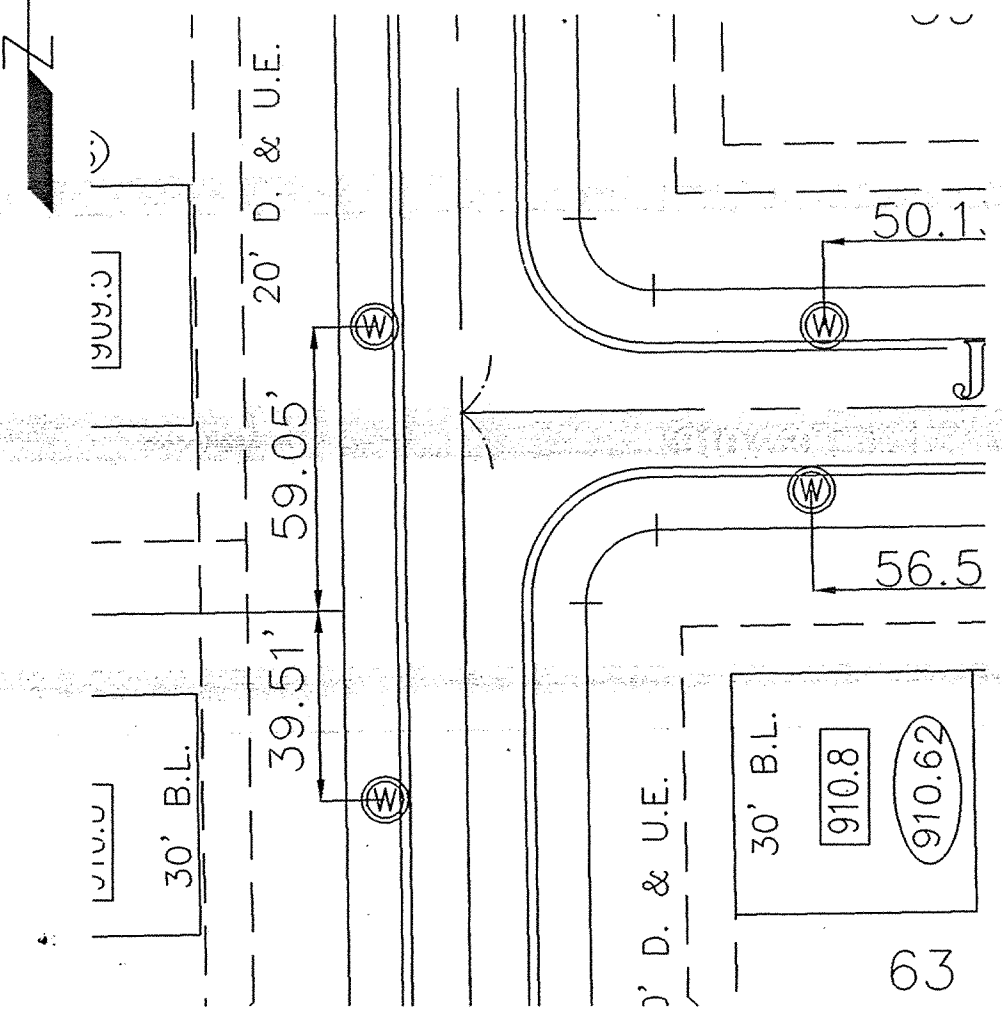
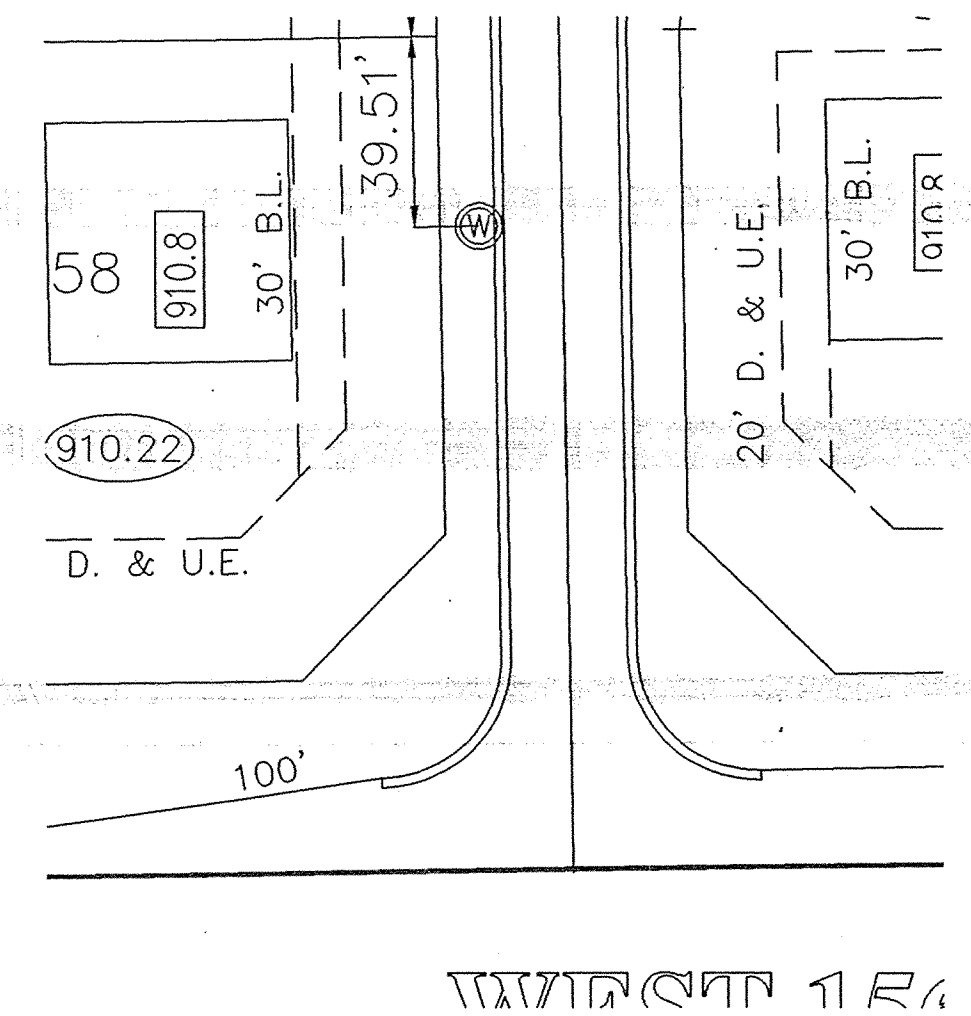
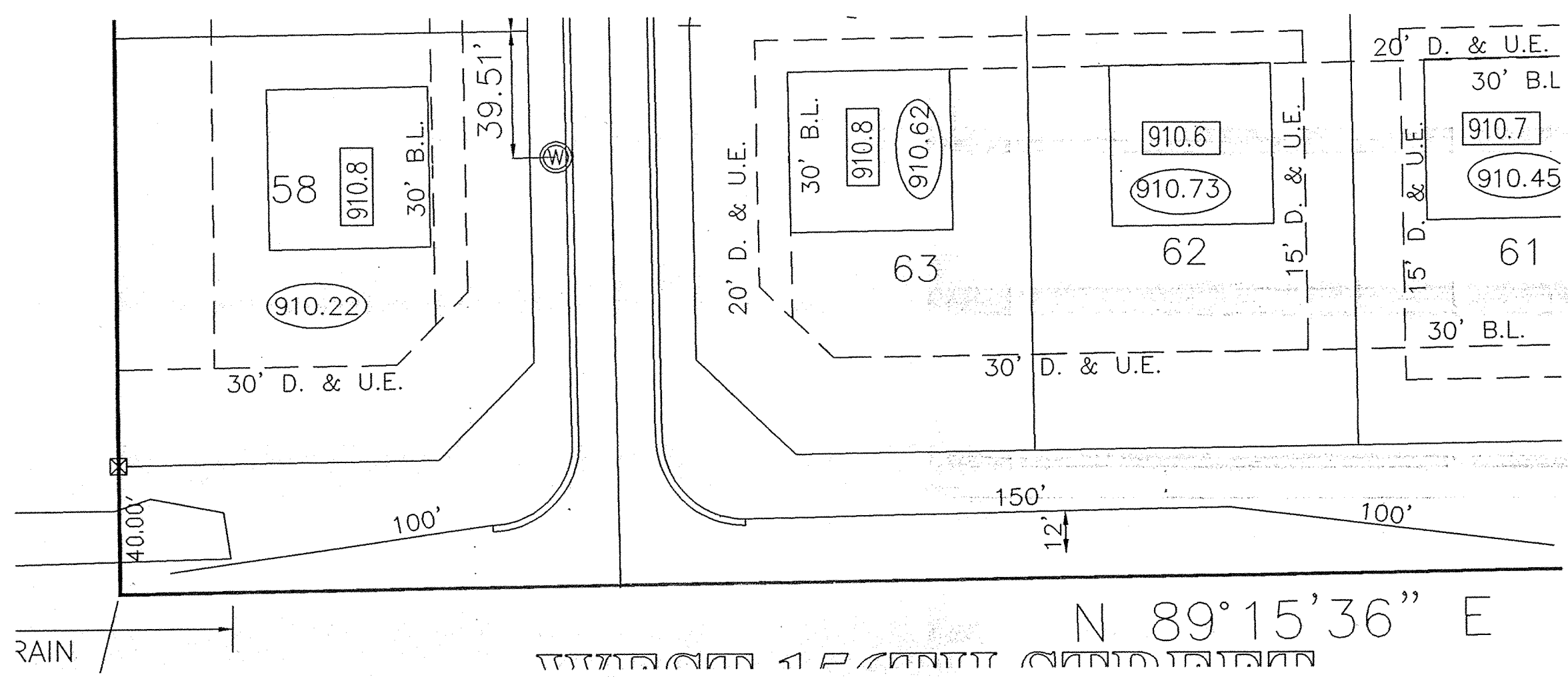
NOTE: PROFILE STATIONING APPLIES TO STORM SEWER ONLY.



AS-BUILT STORM SEWER PLAN & PROFILE
CROSSWIND COMMONS



DATE: 7-17-98
 JOB NO: B23797




CERTIFICATION BY SURVEYOR

The attached ASBUILT DRAWINGS, page _____ through _____ are, to the best of my knowledge and belief a true and correct representation of the STORM SEWER SYSTEM installation.

Leland D. Miller, Jr. #50083
Miller Surveying, Inc.

Date _____



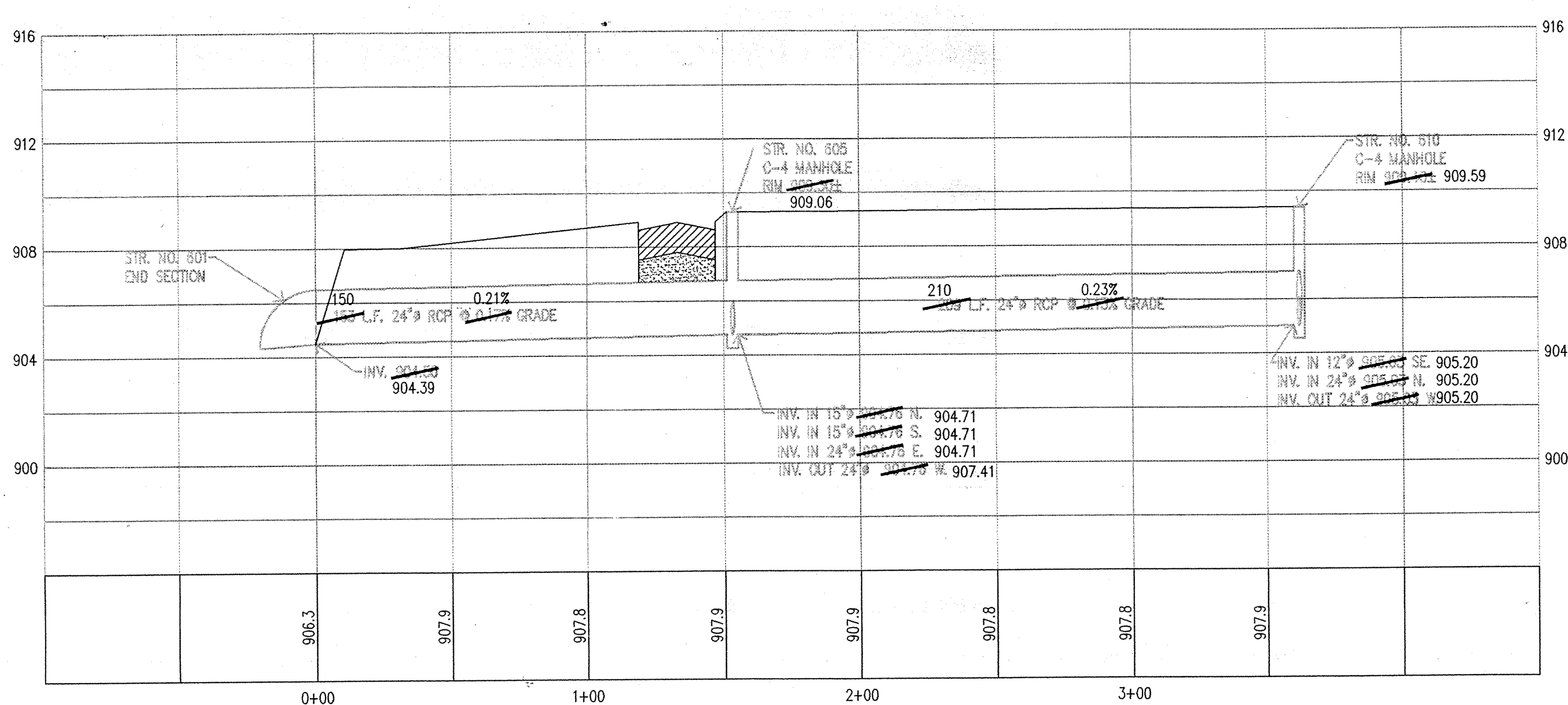
This information was gathered for input into the Hamilton County Geographical Information System. This document is considered an official record of the GIS.

Entry Date: 12-11-03

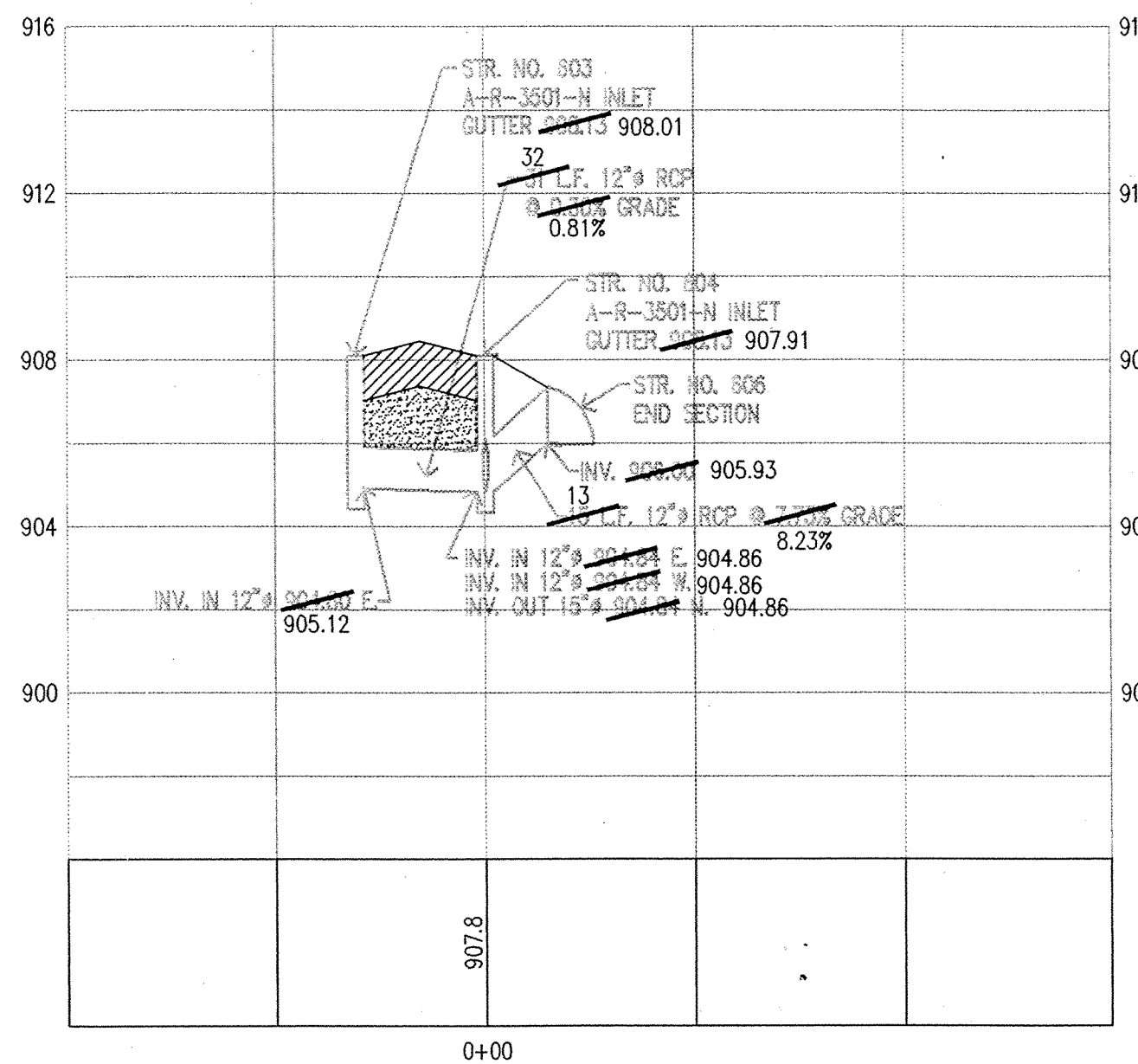
Entered by: JDH

SCALE: HORIZONTAL 1" = 40'
VERTICAL 1" = 4'

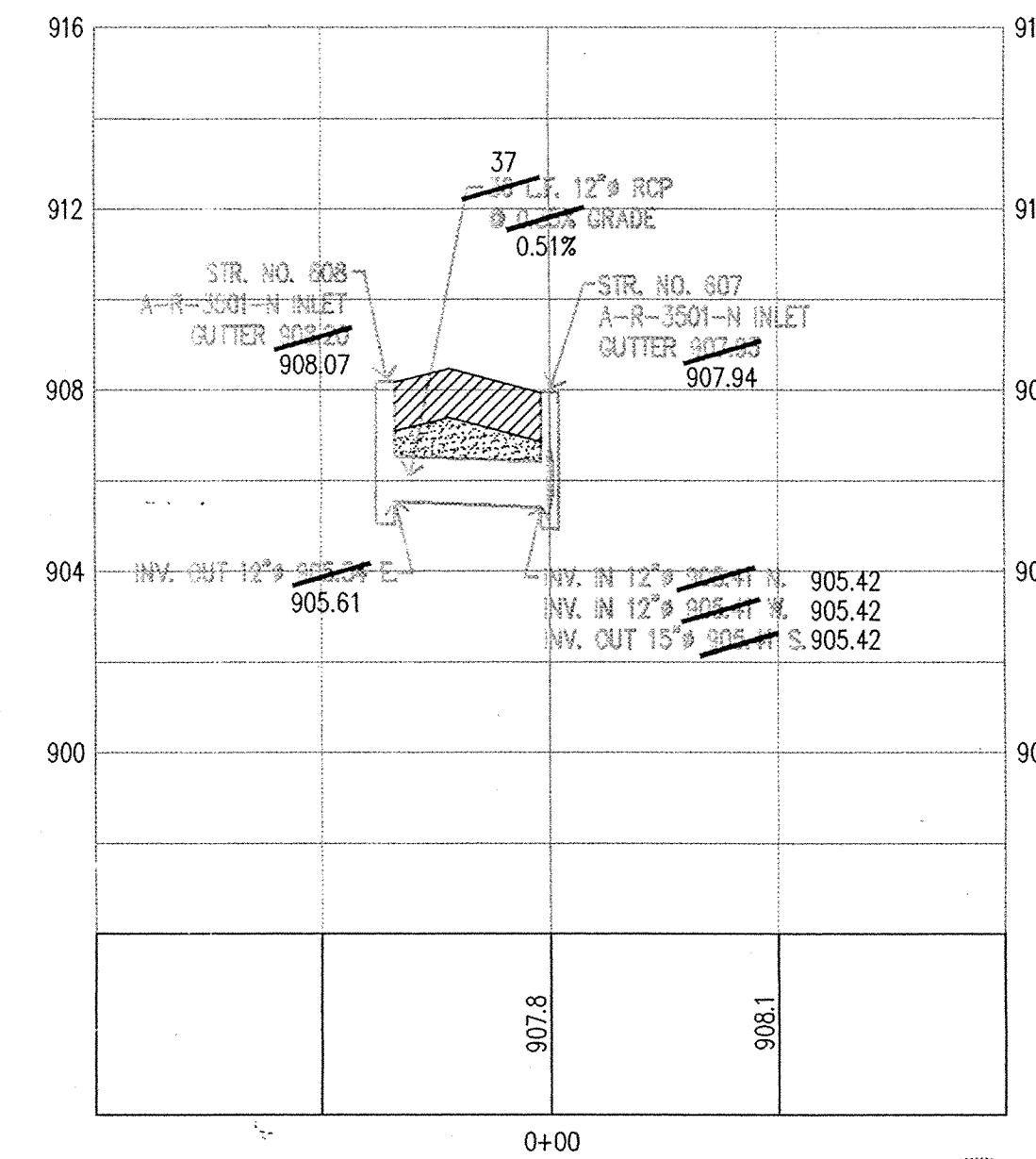
156TH STREET




156TH STREET



JET STREAM BLVD.



NOTE: PROFILE STATIONING APPLIES TO STORM SEWER ONLY.




Donald E. Blue

AS-BUILT STORM SEWER PLAN & PROFILE

CROSSWIND COMMONS

MILLER SURVEYING
948 CONNER STREET
NOBLESVILLE INDIANA 46060
Ph. # (317) 773-2644 FAX 773-2684

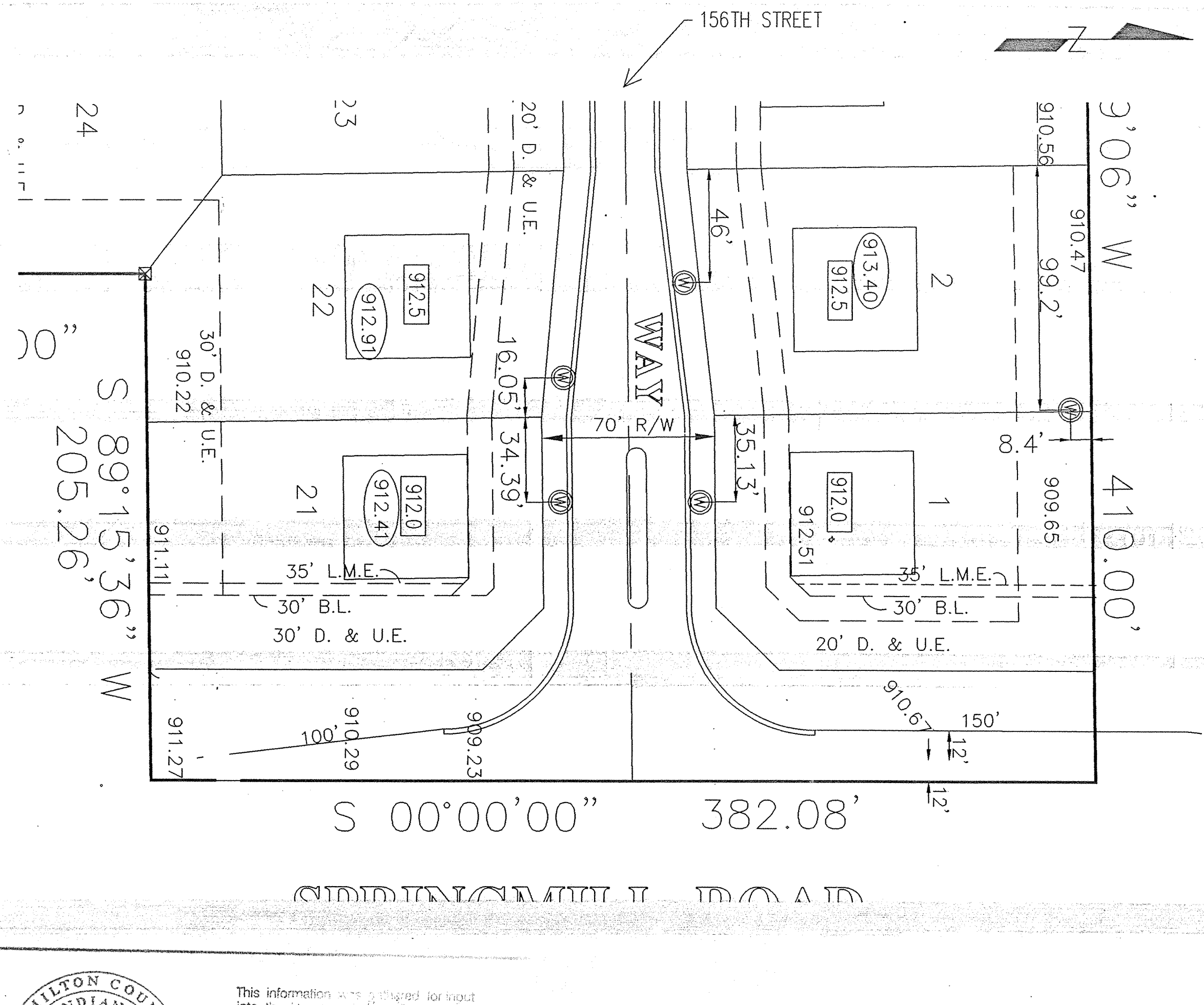
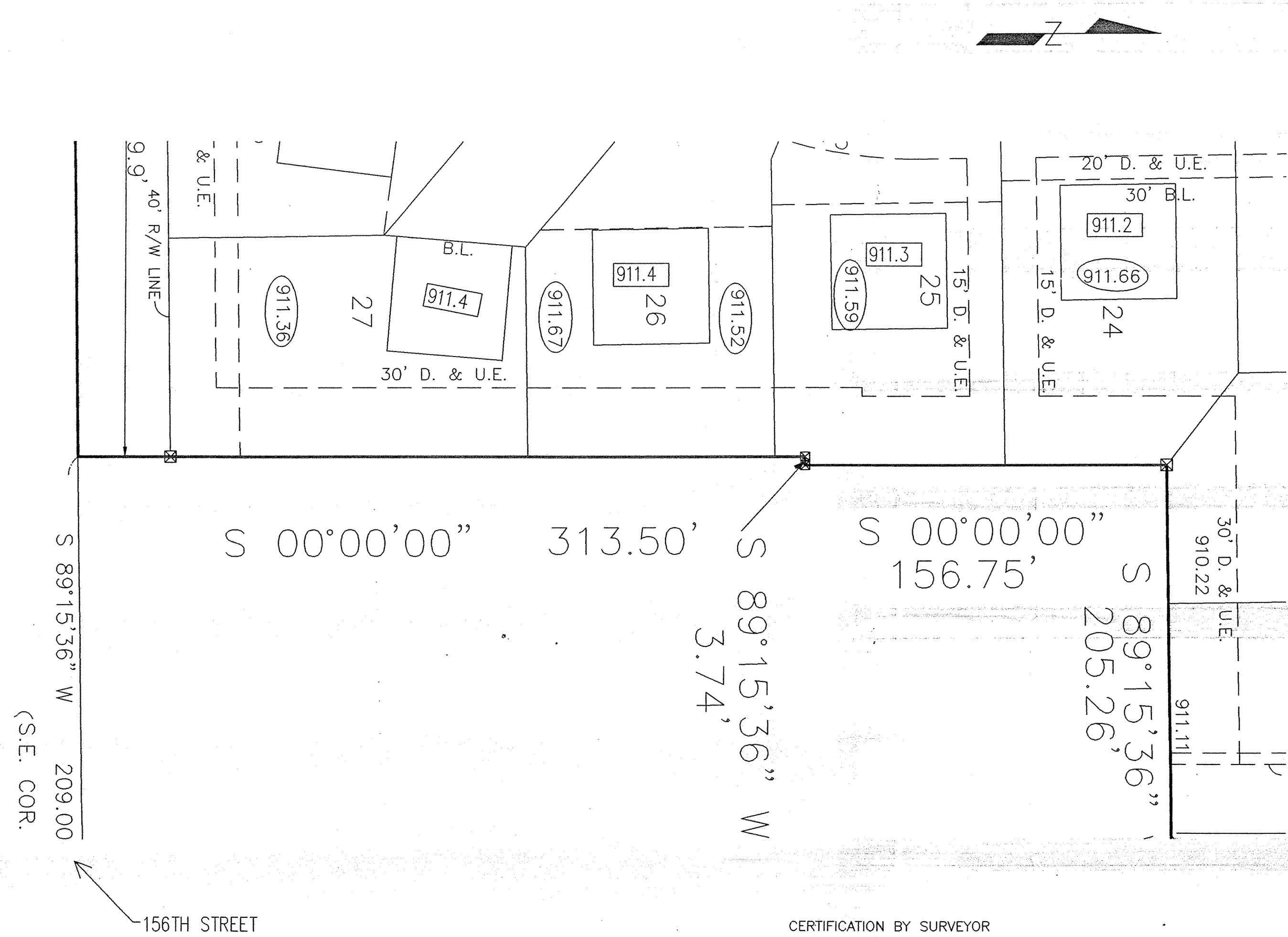
RAYL SURVEYING & ENGINEERING
1940 E. 63RD STREET
ANDERSON, INDIANA 46013
Ph. # (765) 646-6614
Fax # (765) 646-6794



Leland D. Miller
DATE: 7-17-98
JOB NO: B23797

SHEET

4 of 8




CERTIFICATION BY SURVEYOR

The attached ASBUILT DRAWINGS, page _____ through _____ are, to the best of my knowledge and belief a true and correct representation of the STORM SEWER SYSTEM installation.

Leland D. Miller, Jr. #50083
Miller Surveying, Inc.

Date _____

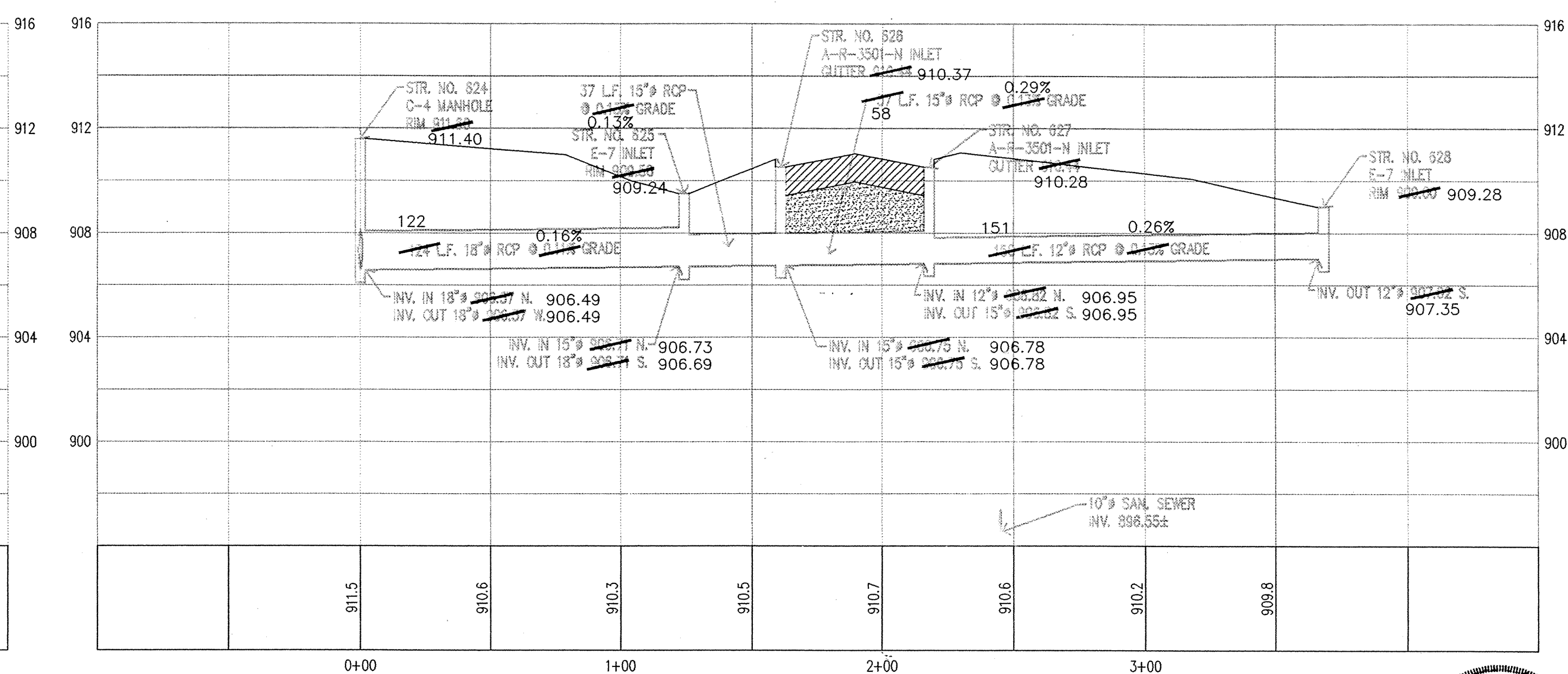
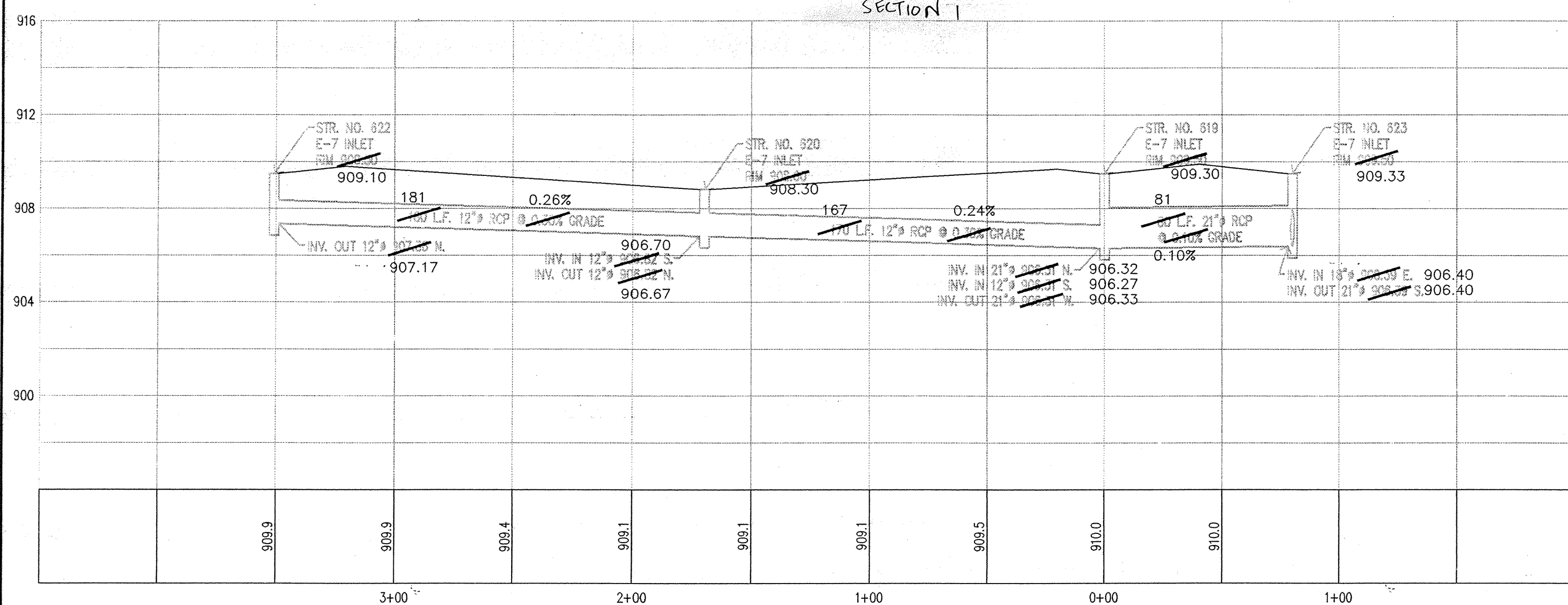


This information was prepared for input into the Geographic Information System (GIS) and is considered final for that purpose.

Entry Date: 12-11-03

Entered by: JOH

SCALE: HORIZONTAL 1" = 40'
VERTICAL 1" = 4'



NOTE: PROFILE STATIONING APPLIES TO STORM SEWER ONLY.


REVISIONS	DATE	BY	CHK	SCALE	DATE

MILLER SURVEYING
1560 N. 53RD STREET
NOBLESVILLE, INDIANA 46060
Ph. # (817) 773-2884 FAX 773-2884

RAYL SURVEYING & ENGINEERING
1560 N. 53RD STREET
NOBLESVILLE, INDIANA 46060
Ph. # (765) 843-5614 FAX # (765) 843-1574

AS-BUILT STORM SEWER PLAN & PROFILE


CROSSWIND COMMONS

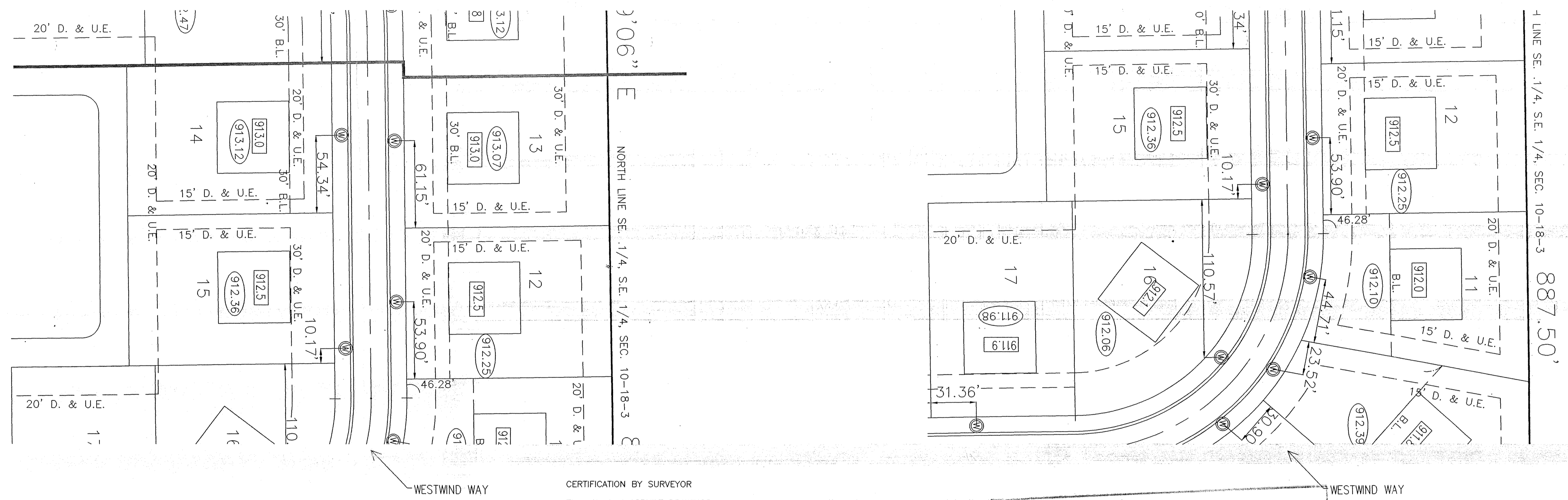


Leland D. Miller, Jr.
DATE: 7-17-98
JOB NO: B23797

SHEET

5 of 8



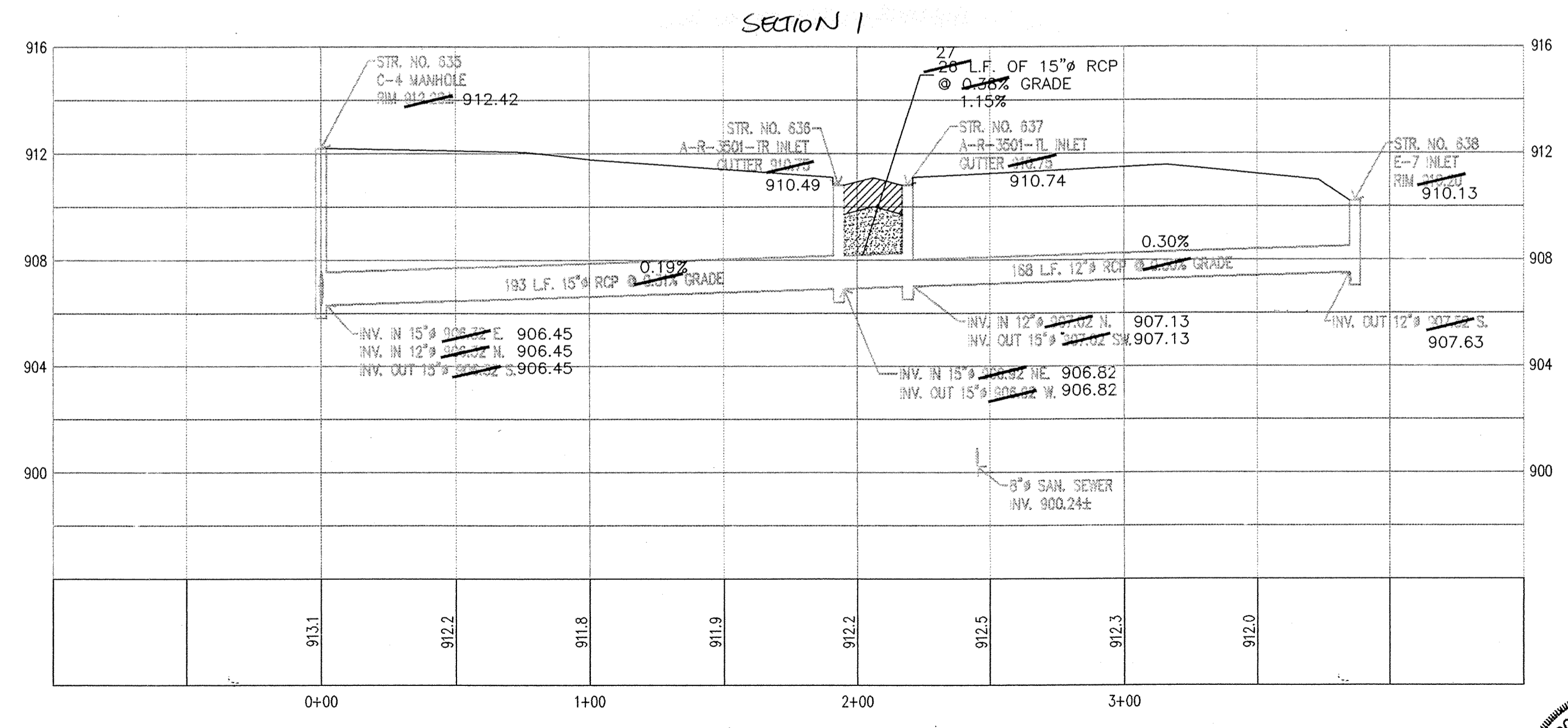
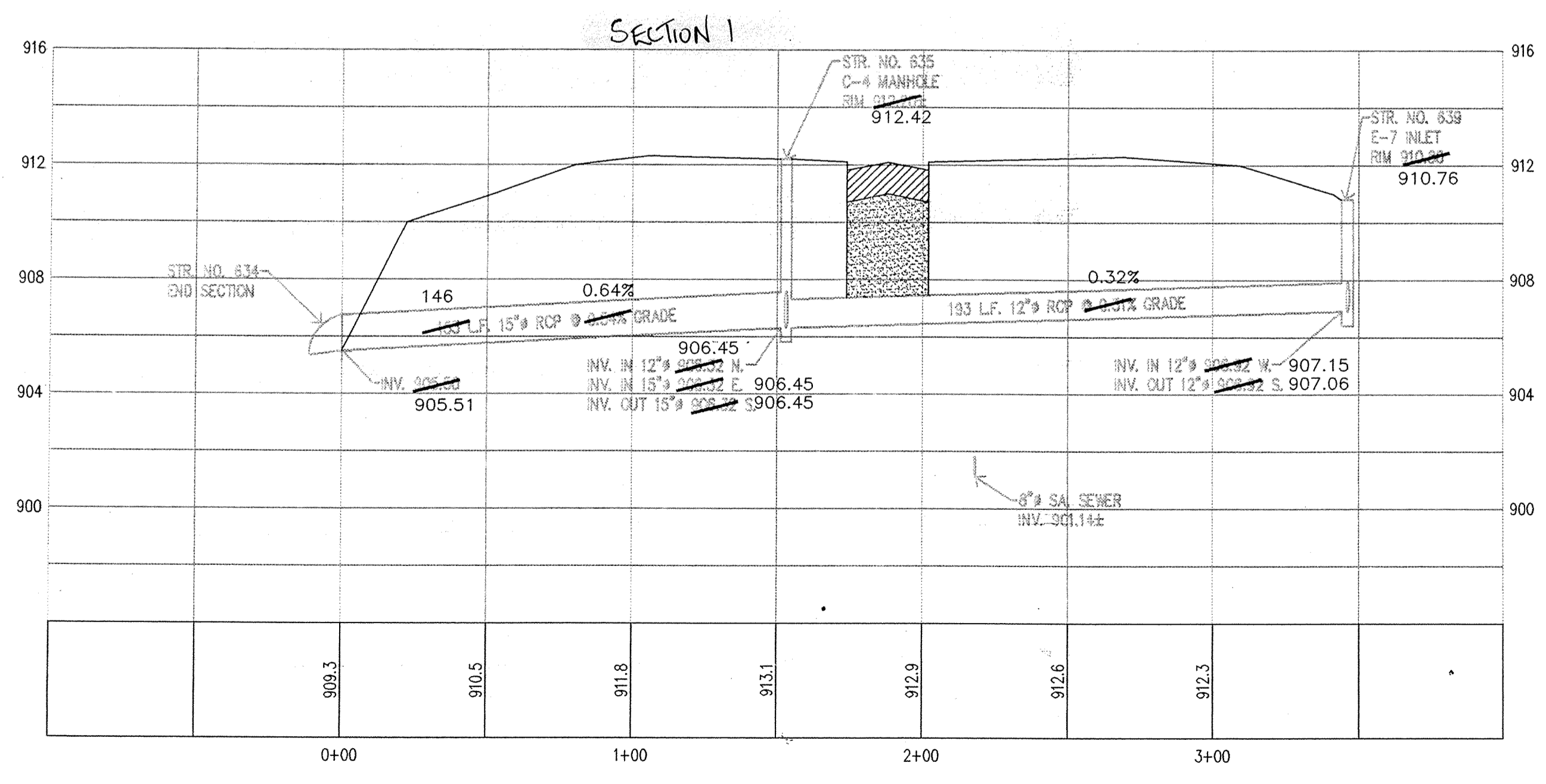


CERTIFICATION BY SURVEYOR
 The attached ASBUILT DRAWINGS, page _____ through _____ are, to the best
 Of my knowledge and belief a true and correct representation of the STORM SEWER SYSTEM
 installation.

Leland D. Miller, Jr. #S0083 Date _____
 Miller Surveying, Inc.

Hamilton County, Indiana
 This information was gathered for input
 into the GIS system. The geographical
 information is not a guarantee of the
 accuracy of the information.
 Entry Date: 12-11-03
 Entered by: JOH

SCALE: HORIZONTAL 1" = 40'
 VERTICAL 1" = 4'

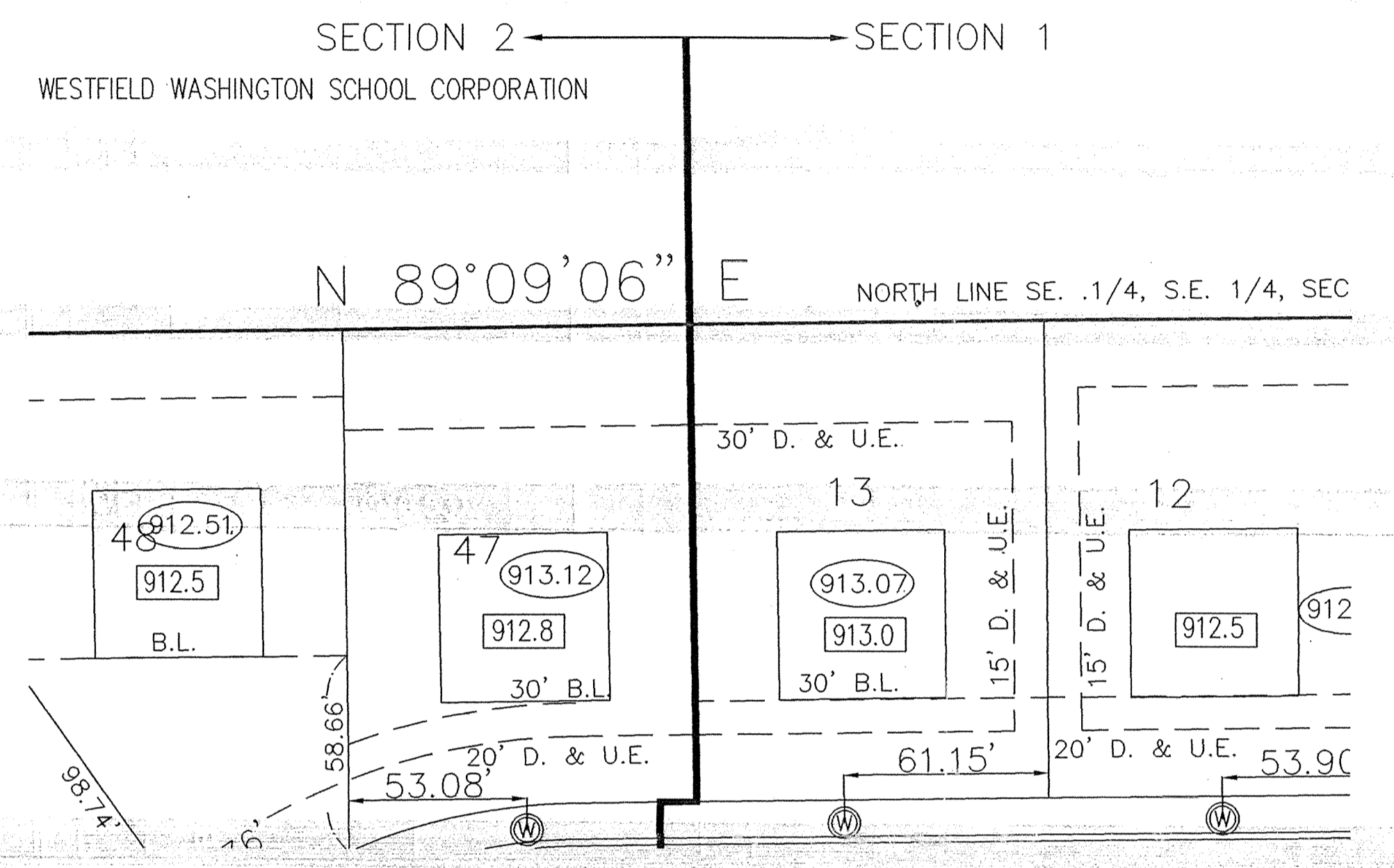
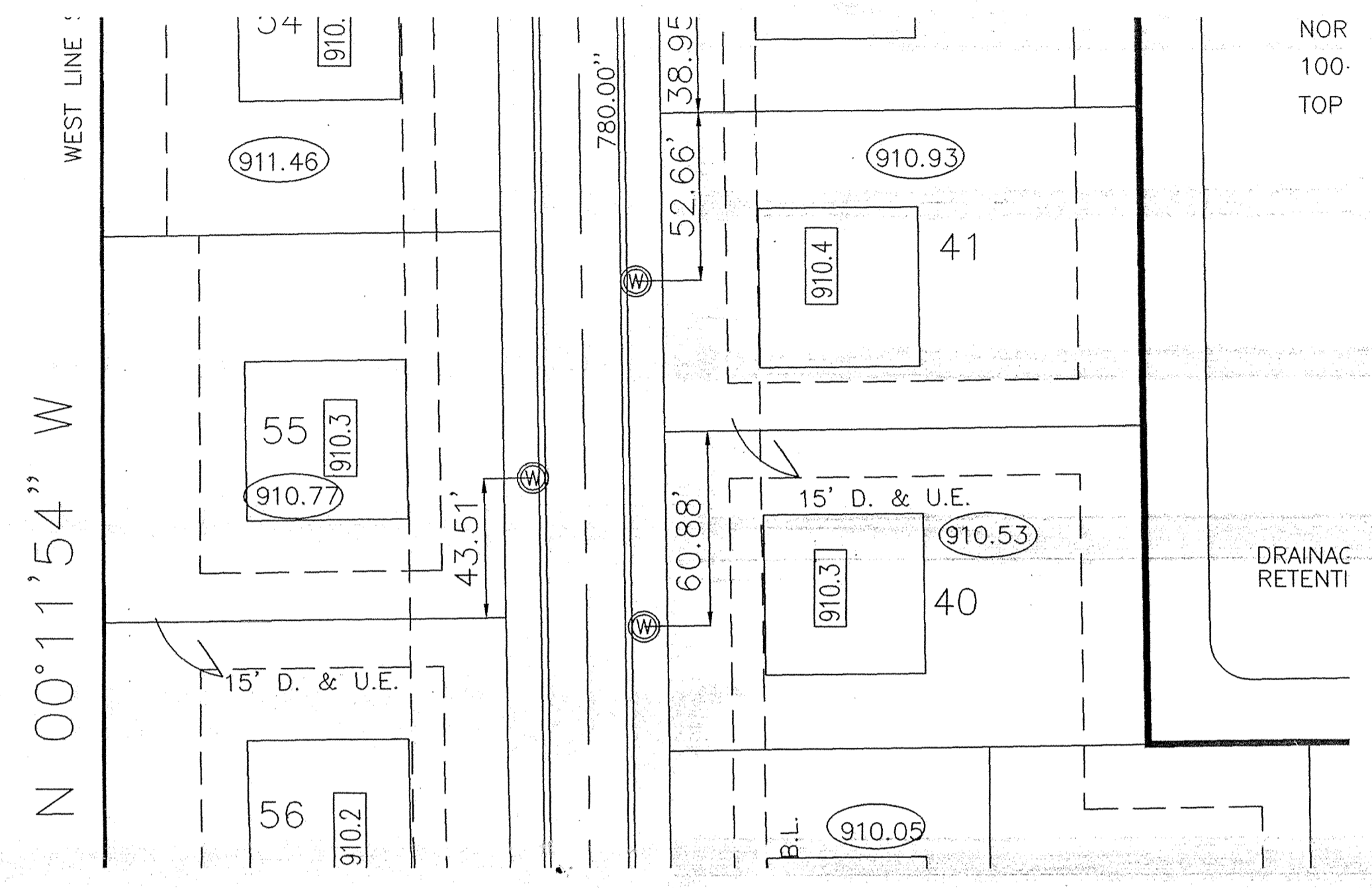


NOTE: PROFILE STATIONING APPLIES
 TO STORM SEWER ONLY.

Professional Engineer Seal for Donald E. Blue, No. 6554, State of Indiana. Includes date 7-17-99 and job number B23797.

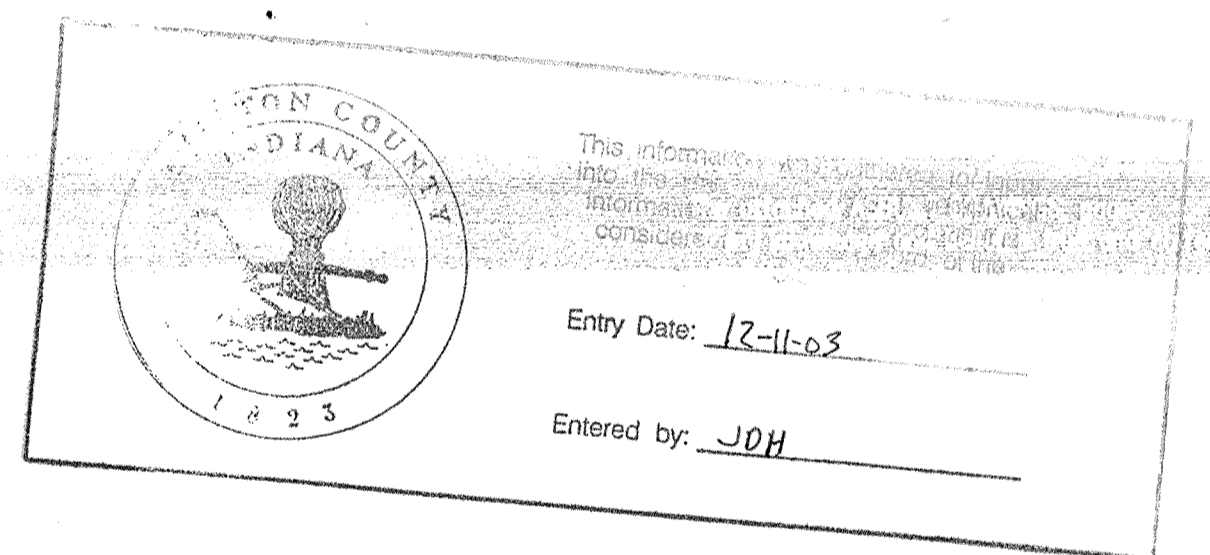
Project Information and Company Details:

- DATE: 7-17-99
- JOB NO: B23797
- SHEET: 6 OF 8
- Company: MILLER SURVEYING and RAYL SURVEYING & ENGINEERING
- Address: 1640 E. 63RD STREET, NOBLESVILLE, INDIANA 46060
- Contact: Ph. # (317) 773-2644, Fax # (317) 773-2644

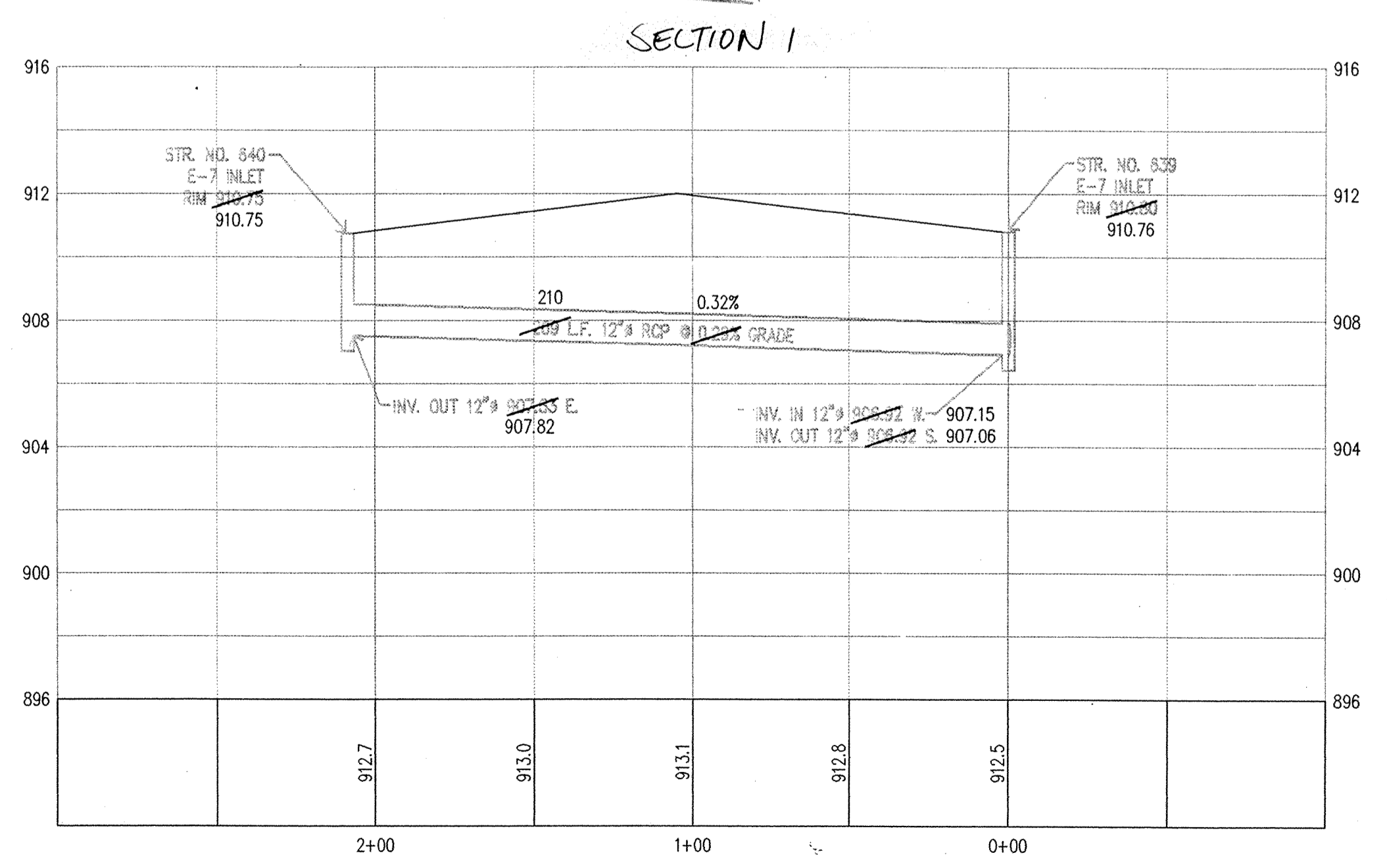
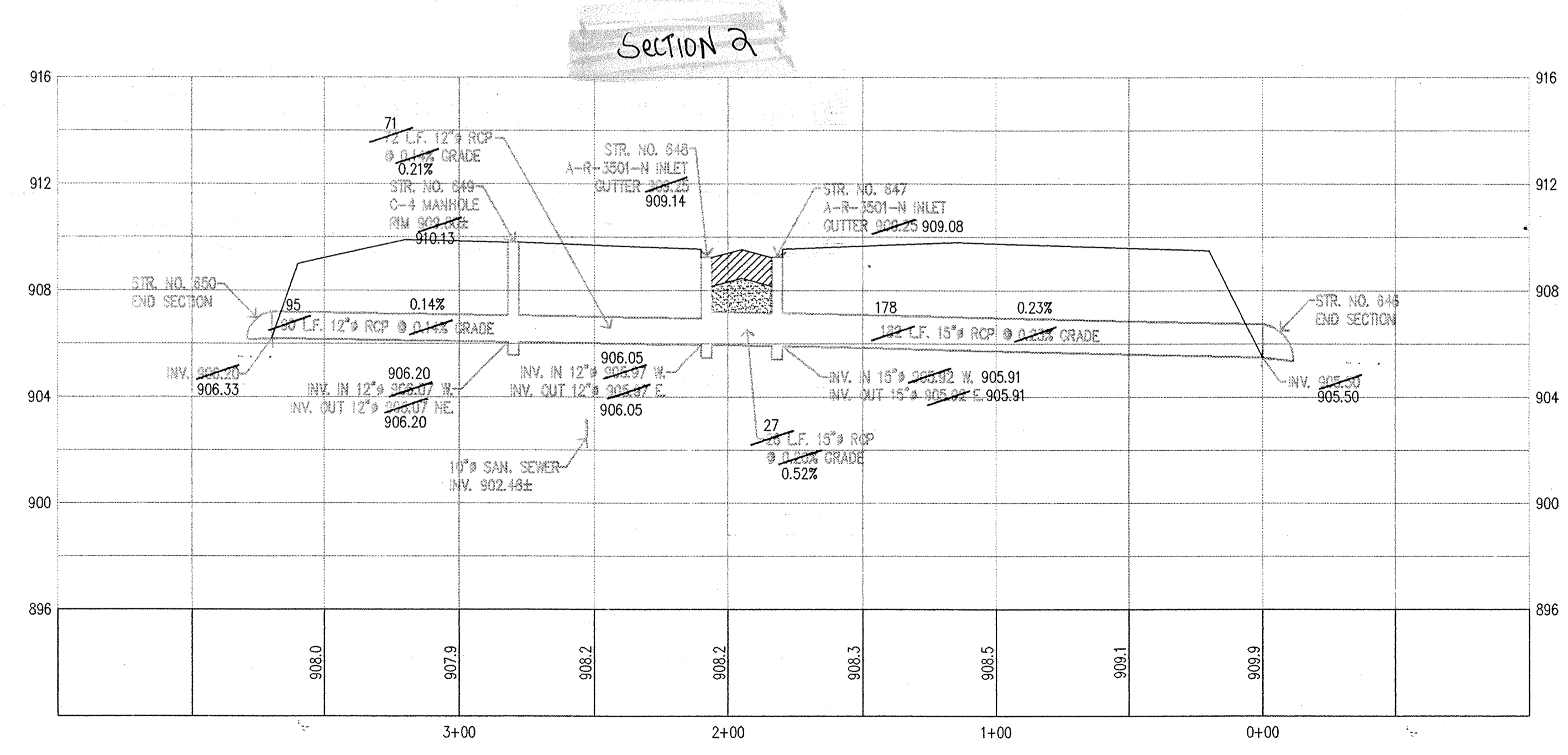


CERTIFICATION BY SURVEYOR
 The attached ASBUILT DRAWINGS, page _____ through _____ are, to the best of my knowledge and belief a true and correct representation of the STORM SEWER SYSTEM installation.


Leland D. Miller, Jr. #50083
 Miller Surveying, Inc. _____ Date _____



SCALE: HORIZONTAL 1" = 40'
 VERTICAL 1" = 4'



NOTE: PROFILE STATIONING APPLIES TO STORM SEWER ONLY.



REVISIONS

NO.	DATE	DESCRIPTION
1	8/17/98	PER HAMILTON COUNTY SURVEYOR REVIEW

DATE: 7-17-98
 JOB NO: B23797

MILLER SURVEYING
 948 CONNER STREET
 NOBLESVILLE INDIANA 46060
 Ph. # (317) 775-8844 Fax # 775-8844

RAYL SURVEYING & ENGINEERING
 1040 E. 63RD STREET
 ANDERSON, INDIANA 46013
 Ph. # (765) 643-9614 Fax # (765) 643-1874

AS-BUILT STORM SEWER PLAN & PROFILE

CROSSWIND COMMONS

DATE: 7-17-98
 JOB NO: B23797

SHEET 7 of 8

